

**NOTICE!!**

**These documents have been scanned!**

**Do not place un-scanned documents beneath this notice!**

**Do not remove this notice from this file!**

GPO Jacket No. 560-102  
Print Order 61540  
Rise Business Services, LLC  
Job=AZ15 5/13/2019



Box Number= AZ15042



Claim Begin-End: AMC420285-AMC420336

1 Initial Receipt



AZ15042-8

AMC420196-AMC421069

United States Department of the Interior  
 Bureau of Land Management  
 LANDS/RECREATION & PLANNING  
 ONE N CENTRAL AVE  
 PHOENIX, AZ 85004 -2203  
 Phone: 602-417-9200

Receipt

No: 2714542

Transaction #: 2796918		<b>ENTERED INTO COMPUTER</b>
Date of Transaction: 12/28/2012		
CUSTOMER:		FEB 05 2013 <i>PB</i>
REDHAWK COPPER INC 130 N REDINGTON RD SAN MANUEL, AZ 85631-1134 US		

LINE #	QTY	DESCRIPTION	REMARKS	UNIT PRICE	TOTAL
1	52.00	LOCATABLE MINERALS / MINING CLAIMS- NEW, UNADJUD, ONE OR MORE AUTH NOS / NEW MINING CLAIM PROCESSING FEE \$15 <b>CASES:</b> AMC420285/\$15.00, AMC420286/\$15.00, AMC420287/\$15.00, AMC420288/\$15.00, AMC420289/ \$15.00, AMC420290/\$15.00, AMC420291/\$15.00, AMC420292/\$15.00, AMC420293/\$15.00, AMC420294/ \$15.00, AMC420295/\$15.00, AMC420296/\$15.00, AMC420297/\$15.00, AMC420298/\$15.00, AMC420299/ \$15.00, AMC420300/\$15.00, AMC420301/\$15.00, AMC420302/\$15.00, AMC420303/\$15.00, AMC420304/ \$15.00, AMC420305/\$15.00, AMC420306/\$15.00, AMC420307/\$15.00, AMC420308/\$15.00, AMC420309/ \$15.00, AMC420310/\$15.00, AMC420311/\$15.00, AMC420312/\$15.00, AMC420313/\$15.00, AMC420314/ \$15.00, AMC420315/\$15.00, AMC420316/\$15.00, AMC420317/\$15.00, AMC420318/\$15.00, AMC420319/ \$15.00, AMC420320/\$15.00, AMC420321/\$15.00, AMC420322/\$15.00, AMC420323/\$15.00, AMC420324/ \$15.00, AMC420325/\$15.00, AMC420326/\$15.00, AMC420327/\$15.00, AMC420328/\$15.00, AMC420329/ \$15.00, AMC420330/\$15.00, AMC420331/\$15.00, AMC420332/\$15.00, AMC420333/\$15.00, AMC420334/ \$15.00, AMC420335/\$15.00, AMC420336/\$15.00		- n/a -	780.00
		LOCATABLE MINERALS / MINING CLAIMS- NEW, UNADJUD, ONE OR MORE AUTH NOS / NEW MINING CLAIM LOCATION FEE \$34 <b>CASES:</b> AMC420285/\$34.00, AMC420286/\$34.00, AMC420287/\$34.00, AMC420288/\$34.00, AMC420289/ \$34.00, AMC420290/\$34.00, AMC420291/\$34.00, AMC420292/\$34.00, AMC420293/\$34.00, AMC420294/ \$34.00, AMC420295/\$34.00, AMC420296/\$34.00, AMC420297/\$34.00, AMC420298/\$34.00, AMC420299/			



2	52.00	\$34.00, AMC420300/\$34.00, AMC420301/\$34.00, AMC420302/\$34.00, AMC420303/\$34.00, AMC420304/\$34.00, AMC420305/\$34.00, AMC420306/\$34.00, AMC420307/\$34.00, AMC420308/\$34.00, AMC420309/\$34.00, AMC420310/\$34.00, AMC420311/\$34.00, AMC420312/\$34.00, AMC420313/\$34.00, AMC420314/\$34.00, AMC420315/\$34.00, AMC420316/\$34.00, AMC420317/\$34.00, AMC420318/\$34.00, AMC420319/\$34.00, AMC420320/\$34.00, AMC420321/\$34.00, AMC420322/\$34.00, AMC420323/\$34.00, AMC420324/\$34.00, AMC420325/\$34.00, AMC420326/\$34.00, AMC420327/\$34.00, AMC420328/\$34.00, AMC420329/\$34.00, AMC420330/\$34.00, AMC420331/\$34.00, AMC420332/\$34.00, AMC420333/\$34.00, AMC420334/\$34.00, AMC420335/\$34.00, AMC420336/\$34.00	- n/a -	1768.00
3	52.00	LOCATABLE MINERALS / MINING CLAIMS- NEW, UNADJUD, ONE OR MORE AUTH NOS / NEW MINING CLAIM MAINT FEE \$140 CASES: AMC420285/\$140.00, AMC420286/\$140.00, AMC420287/\$140.00, AMC420288/\$140.00, AMC420289/\$140.00, AMC420290/\$140.00, AMC420291/\$140.00, AMC420292/\$140.00, AMC420293/\$140.00, AMC420294/\$140.00, AMC420295/\$140.00, AMC420296/\$140.00, AMC420297/\$140.00, AMC420298/\$140.00, AMC420299/\$140.00, AMC420300/\$140.00, AMC420301/\$140.00, AMC420302/\$140.00, AMC420303/\$140.00, AMC420304/\$140.00, AMC420305/\$140.00, AMC420306/\$140.00, AMC420307/\$140.00, AMC420308/\$140.00, AMC420309/\$140.00, AMC420310/\$140.00, AMC420311/\$140.00, AMC420312/\$140.00, AMC420313/\$140.00, AMC420314/\$140.00, AMC420315/\$140.00, AMC420316/\$140.00, AMC420317/\$140.00, AMC420318/\$140.00, AMC420319/\$140.00, AMC420320/\$140.00, AMC420321/\$140.00, AMC420322/\$140.00, AMC420323/\$140.00, AMC420324/\$140.00, AMC420325/\$140.00, AMC420326/\$140.00, AMC420327/\$140.00, AMC420328/\$140.00, AMC420329/\$140.00, AMC420330/\$140.00, AMC420331/\$140.00, AMC420332/\$140.00, AMC420333/\$140.00, AMC420334/\$140.00, AMC420335/\$140.00, AMC420336/\$140.00	- n/a -	7280.00
<b>TOTAL:</b>			<b>\$9,828.00</b>	

PAYMENT INFORMATION				
1	AMOUNT:	9828.00	POSTMARKED:	N/A
	TYPE:	CHECK	RECEIVED:	12/28/2012
	CHECK NO:	1455		
	NAME:	REDHAWK COPPER INC 130 N REDINGTON RD SAN MANUEL, AZ 85631-1134 US		

REMARKS

TEMP RECEIPT#181629

This receipt was generated by the automated BLM Collections and Billing System and is a paper representation of a portion of the official electronic record contained therein.



Form 1370-18  
(July 1984)

UNITED STATES  
DEPARTMENT OF THE INTERIOR  
BUREAU OF LAND MANAGEMENT

No. 181629

Date 12/26/2012

TEMPORARY RECEIPT

Received \$

9,828 Check # 1455

On account of

Redhawk Copper Inc

Credit is subject to  
clearing of any checks  
**This is not a permit,  
license, or lease.**

Received from:

Arthur Fernandez

AMC 420285 thru 420336

Susie Cruz

ACCOUNTING OFFICE

**NOTICE!!**

**These documents have been scanned!**

**Do not place un-scanned documents beneath this notice!**

**Do not remove this notice from this file!**

GPO Jacket No. 560-102  
Print Order 61540  
Rise Business Services, LLC  
Job=AZ15 5/13/2019



Box Number= AZ15042



Claim Begin-End: AMC420285-AMC420336

2 Correspondence



AZ15042-8

AMC420196-AMC421069



**NO  
DOCUMENTS  
FOUND**

NO DOCUMENTS FOUND  
NO DOCUMENTS FOUND

**NOTICE!!**

**These documents have been scanned!**

**Do not place un-scanned documents beneath this notice!**

**Do not remove this notice from this file!**

GPO Jacket No. 560-102  
Print Order 61540  
Rise Business Services, LLC  
Job=AZ15 5/13/2019



Box Number= AZ15042



Claim Begin-End: AMC420285-AMC420336

3 Transfers



AZ15042-8

AMC420196-AMC421069



PBrown 11/01/2017

AT 11/2/17

4 11/2/17

NOV 02 2017

In Reply Refer To:

3800 (9200) PB

AMC408299; AMC409378; AMC411910; AMC414010; AMC415832; AMC417514; AMC420285;

CERTIFIED MAIL - RETURN RECEIPT REQUESTED No. 7014 2870 0000 1116 1605

DECISION

REDHAWK COPPER INC  
130 N REDINGTON RD  
SAN MANUEL, AZ 85631-1134

:  
:  
:  
:

This decision affects those claims shown on the attached list(s).

---

SEE ENCLOSURE FOR LIST OF MINING CLAIMS

---

MINING CLAIMS  
DECLARED FORFEIT

The mining claims listed above have been declared forfeit as of September 1, 2017, for failure to timely file the required maintenance fee payment or small miner's maintenance fee waiver (waiver).

Claimants are required to pay an annual non-refundable maintenance fee of \$155 per 20 acres or portion thereof, or submit a waiver, on or before September 1 of each year. These requirements were established by 30 U.S.C. 28f-1, as amended, and 43 CFR 3834 and 3835.

Our records do not show receipt of a maintenance fee payment or small miner waiver filed on or before the due date. Therefore, the claims listed above are forfeit.

Reclamation Requirements

This decision does not relieve you of the liability for reclamation of all areas disturbed by your activities on lands covered by the subject mining claim(s) and/or site(s). After you complete the reclamation, you must notify the authorized officer of the appropriate surface managing agency so that the authorized officer may conduct a final site inspection and determine whether you may be released from liability. If you fail to reclaim the land to the satisfaction of the authorized officer, the surface management agency may cite you for noncompliance under its surface management regulations. For land administered by the Bureau of Land Management (BLM), if you fail to reclaim the land to the satisfaction of the authorized officer as required in 43 CFR Subpart 3809, the BLM will issue an order of noncompliance under 43 CFR 3809.601(a). If you fail to comply with the

non-compliance order, BLM may take further action under 43 CFR 3809.604. Failure to conduct reclamation is a prohibited act that may subject you to criminal penalties. See 43 CFR 3809.605(h) and 43 CFR 3809.700.

### Appeal Procedures

This decision may be appealed to the Interior Board of Land Appeals, Office of the Secretary, in accordance with the regulations contained in 43 CFR, Part 4, and the enclosed Form 1842-1. If an appeal is taken, your notice of appeal must be filed in this office (at the above address) within 30 days from receipt of this decision. The appellant has the burden of showing that the decision appealed from is in error.

If you wish to file a petition pursuant to regulation 43 CFR 4.21 (58 FR 4939, January 19, 1993) for a stay of the effectiveness of this decision during the time that your appeal is being reviewed by the Board, the petition for a stay must accompany your notice of appeal. A petition for a stay is required to show sufficient justification based on the standards listed below. Copies of the notice of appeal and petition for a stay **must** also be submitted to each party named in this decision and to the Interior Board of Land Appeals and to the appropriate Office of the Solicitor (see 43 CFR 4.413) at the same time the original documents are filed with this office. If you request a stay, you have the burden of proof to demonstrate that a stay should be granted.

### Standards for Obtaining a Stay

Except as otherwise provided by law or other pertinent regulation, a petition for a stay of a decision pending appeal shall show sufficient justification based on the following standards:

- (1) The relative harm to the parties if the stay is granted or denied,
- (2) The likelihood of the appellant's success on the merits,
- (3) The likelihood of immediate and irreparable harm if the stay is not granted, and
- (4) Whether the public interest favors granting the stay.

Please include your AMC serial number(s) on all correspondence. If additional information is required, please call Pauline Brown at 602-417-9360.

/s/ Lucas Lucero

Lucas Lucero  
Deputy State Director  
Lands, Minerals and Energy Division

Enclosure(s)





# United States Department of the Interior

BUREAU OF LAND MANAGEMENT


Arizona State Office

One North Central Avenue, Suite 800

Phoenix, Arizona 85004-4427

[www.blm.gov/az/](http://www.blm.gov/az/)

NOV 02 2017



In Reply Refer To:

3800 (9200) PB

AMC408299; AMC409378; AMC411910; AMC414010; AMC415832; AMC417514; AMC420285;

CERTIFIED MAIL - RETURN RECEIPT REQUESTED No. 7014 2870 0000 1116 1605

## DECISION

REDHAWK COPPER INC  
130 N REDINGTON RD  
SAN MANUEL, AZ 85631-1134

:  
:  
:

This decision affects those claims  
shown on the attached list(s).

---

SEE ENCLOSURE FOR LIST OF MINING CLAIMS

---

### MINING CLAIMS DECLARED FORFEIT

The mining claims listed above have been declared forfeit as of September 1, 2017, for failure to timely file the required maintenance fee payment or small miner's maintenance fee waiver (waiver).

Claimants are required to pay an annual non-refundable maintenance fee of \$155 per 20 acres or portion thereof, or submit a waiver, on or before September 1 of each year. These requirements were established by 30 U.S.C. 28f-1, as amended, and 43 CFR 3834 and 3835.

Our records do not show receipt of a maintenance fee payment or small miner waiver filed on or before the due date. Therefore, the claims listed above are forfeit.

### Reclamation Requirements

This decision does not relieve you of the liability for reclamation of all areas disturbed by your activities on lands covered by the subject mining claim(s) and/or site(s). After you complete the reclamation, you must notify the authorized officer of the appropriate surface managing agency so that the authorized officer may conduct a final site inspection and determine whether you may be released from liability. If you fail to reclaim the land to the satisfaction of the authorized officer, the surface management agency may cite you for noncompliance under its surface management regulations. For land administered by the Bureau of Land Management (BLM), if you fail to reclaim the land to the satisfaction of the authorized officer as required in 43 CFR Subpart 3809, the BLM will issue an order of noncompliance under 43 CFR 3809.601(a). If you fail to comply with the

non-compliance order, BLM may take further action under 43 CFR 3809.604. Failure to conduct reclamation is a prohibited act that may subject you to criminal penalties. See 43 CFR 3809.605(h) and 43 CFR 3809.700.

### Appeal Procedures

This decision may be appealed to the Interior Board of Land Appeals, Office of the Secretary, in accordance with the regulations contained in 43 CFR, Part 4, and the enclosed Form 1842-1. If an appeal is taken, your notice of appeal must be filed in this office (at the above address) within 30 days from receipt of this decision. The appellant has the burden of showing that the decision appealed from is in error.

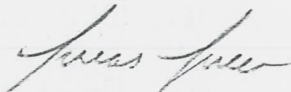
If you wish to file a petition pursuant to regulation 43 CFR 4.21 (58 FR 4939, January 19, 1993) for a stay of the effectiveness of this decision during the time that your appeal is being reviewed by the Board, the petition for a stay must accompany your notice of appeal. A petition for a stay is required to show sufficient justification based on the standards listed below. Copies of the notice of appeal and petition for a stay **must** also be submitted to each party named in this decision and to the Interior Board of Land Appeals and to the appropriate Office of the Solicitor (see 43 CFR 4.413) at the same time the original documents are filed with this office. If you request a stay, you have the burden of proof to demonstrate that a stay should be granted.

### Standards for Obtaining a Stay

Except as otherwise provided by law or other pertinent regulation, a petition for a stay of a decision pending appeal shall show sufficient justification based on the following standards:

- (1) The relative harm to the parties if the stay is granted or denied,
- (2) The likelihood of the appellant's success on the merits,
- (3) The likelihood of immediate and irreparable harm if the stay is not granted, and
- (4) Whether the public interest favors granting the stay.

Please include your AMC serial number(s) on all correspondence. If additional information is required, please call Pauline Brown at 602-417-9360.



Lucas Lucero  
Deputy State Director  
Lands, Minerals and Energy Division

Enclosure(s)

**SENDER: COMPLETE THIS SECTION**

- Complete items 1, 2, and 3.
- Print your name and address on the reverse so that we can return the card to you.
- Attach this card to the back of the mailpiece, or on the front if space permits.

**1. Article Addressed to:**

REDHAWK COPPER INC  
 130 N REDINGTON RD  
 SAN MANUEL, AZ 85631-1134  
 AMC408299; AMC409378; AMC411910;  
 AMC414010; AMC415832; AMC417514;  
 9200/PBAMC420285



9590 9402 1932 6123 9421 09

**2. Article Number (Transfer from service label)**

7014 2870 0000 1116 1605

PS Form 3811, July 2015 PSN 7530-02-000-9053

**COMPLETE THIS SECTION ON DELIVERY**


**A. Signature**

Agent  
 Addressee

**B. Received by (Printed Name)**

**C. Date of Delivery**

**D. Is delivery address different from item 1?**  
 If YES, enter delivery address below:



**3. Service Type**

- Adult Signature
- Adult Signature Restricted Delivery
- Certified Mail®
- Certified Mail Restricted Delivery
- Collect on Delivery
- Collect on Delivery Restricted Delivery
- Insured Mail (Mail Restricted Delivery 500)
- Priority Mail Express®
- Registered Mail™
- Registered Mail Restricted Delivery
- Return Receipt for Merchandise
- Signature Confirmation™
- Signature Confirmation Restricted Delivery

Domestic Return Receipt

USPS TRACKING#



9590 9402 1932 6123 9421 09



First-Class Mail  
 Postage & Fees Paid  
 USPS  
 Permit No. G-10

United States Postal Service

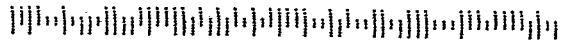
RECEIVED  
 BLM AZ STATE OFFICE

Sender: Please print your name, address, and ZIP+4® in this box®

U.S. DEPARTMENT OF THE INTERIOR  
 BUREAU OF LAND MANAGEMENT  
 ARIZONA STATE OFFICE  
 ONE NORTH CENTRAL AVENUE, SUITE 800  
 PHOENIX, AZ 85004-4427

2017 NOV 14 P 3:20  
 PHOENIX, AZ

4-442700



REDHAWK COPPER INC		
130 N REDINGTON RD SAN MANUEL, AZ 85631-1134		
AMC NUMBER	LEAD FILE NUMBER	CLAIM NAME
AMC408299	AMC408299	NCC 1
AMC408300	AMC408299	NCC 2
AMC408301	AMC408299	NCC 3
AMC408302	AMC408299	NCC 4
AMC408303	AMC408299	NCC 5
AMC408304	AMC408299	NCC 6
AMC408305	AMC408299	NCC 7
AMC408306	AMC408299	NCC 8
AMC408307	AMC408299	NCC 9
AMC408308	AMC408299	NCC 10
AMC408309	AMC408299	NCC 11
AMC408310	AMC408299	NCC 12
AMC408311	AMC408299	NCC 13
AMC408312	AMC408299	NCC 14
AMC408313	AMC408299	NCC 15
AMC408314	AMC408299	NCC 16
AMC408315	AMC408299	NCC 17
AMC408316	AMC408299	NCC 18
AMC408317	AMC408299	NCC 19
AMC408318	AMC408299	NCC 20
AMC408321	AMC408299	NCC 51
AMC408323	AMC408299	NCC 90
AMC408324	AMC408299	NCC 91
AMC408325	AMC408299	NCC 92
AMC408326	AMC408299	NCC 100
AMC408327	AMC408299	NCC 101
AMC408328	AMC408299	NCC 102
AMC408329	AMC408299	NCC 93
AMC408330	AMC408299	NCC 94
AMC408331	AMC408299	NCC 95
AMC408332	AMC408299	NCC 96
AMC408333	AMC408299	NCC 97
AMC408334	AMC408299	NCC 98
AMC408335	AMC408299	NCC 99
AMC408336	AMC408299	NCC 103
AMC408337	AMC408299	NCC 104
AMC408338	AMC408299	NCC 105
AMC408339	AMC408299	NCC 106
AMC408340	AMC408299	NCC 107
AMC408341	AMC408299	NCC 108
AMC408342	AMC408299	NCC 109
AMC408343	AMC408299	NCC 110



AMC408344	AMC408299	NCC 111
AMC408345	AMC408299	NCC 112
AMC408346	AMC408299	NCC 113
AMC408347	AMC408299	NCC 114
AMC408348	AMC408299	NCC 115
AMC408349	AMC408299	NCC 116
AMC408350	AMC408299	NCC 117
AMC408351	AMC408299	NCC 118
AMC408352	AMC408299	NCC 119
AMC408353	AMC408299	NCC 120
AMC408354	AMC408299	NCC 121
AMC408355	AMC408299	NCC 122
AMC408356	AMC408299	NCC 123
AMC408357	AMC408299	NCC 124
AMC408358	AMC408299	NCC 125
AMC408359	AMC408299	NCC 126
AMC408360	AMC408299	NCC 127
AMC408361	AMC408299	NCC 128
AMC408362	AMC408299	NCC 129
AMC408363	AMC408299	NCC 130
AMC408364	AMC408299	NCC 131
AMC408365	AMC408299	NCC 132
AMC408366	AMC408299	NCC 232
AMC408367	AMC408299	NCC 233
AMC408368	AMC408299	NCC 234
AMC408369	AMC408299	NCC 235
AMC408370	AMC408299	NCC 241
AMC408371	AMC408299	NCC 242
AMC408372	AMC408299	NCC 243
AMC408373	AMC408299	NCC 244
AMC408374	AMC408299	NCC 245
AMC408375	AMC408299	NCC 246
AMC408376	AMC408299	NCC 247
AMC408377	AMC408299	NCC 248
AMC408378	AMC408299	NCC 272
AMC408379	AMC408299	NCC 273
AMC408380	AMC408299	NCC 274
AMC408381	AMC408299	NCC 275
AMC408382	AMC408299	NCC 276
AMC408400	AMC408299	NCC 277
AMC408401	AMC408299	NCC 278
AMC408402	AMC408299	NCC 279
AMC408403	AMC408299	NCC 280
AMC408404	AMC408299	NCC 283
AMC408405	AMC408299	NCC 284

AMC408462	AMC408299	NCC 528
AMC408463	AMC408299	NCC 529
AMC408464	AMC408299	NCC 530
AMC408465	AMC408299	NCC 531
AMC408466	AMC408299	NCC 532
AMC408467	AMC408299	NCC 533
AMC408468	AMC408299	NCC 534
AMC408469	AMC408299	NCC 535
AMC408470	AMC408299	NCC 536
AMC408471	AMC408299	NCC 537
AMC408472	AMC408299	NCC 538
AMC408473	AMC408299	NCC 539
AMC408474	AMC408299	NCC 540
AMC408475	AMC408299	NCC 541
AMC408476	AMC408299	NCC 542
AMC408477	AMC408299	NCC 543
AMC408478	AMC408299	NCC 544
AMC408479	AMC408299	NCC 545
AMC408480	AMC408299	NCC 591
AMC408481	AMC408299	NCC 592
AMC408482	AMC408299	NCC 593
AMC408483	AMC408299	NCC 594
AMC408484	AMC408299	NCC 595
AMC408485	AMC408299	NCC 596
AMC408486	AMC408299	NCC 597
AMC408487	AMC408299	NCC 598
AMC408488	AMC408299	NCC 599
AMC408489	AMC408299	NCC 600
AMC408490	AMC408299	NCC 601
AMC408491	AMC408299	NCC 602
AMC408492	AMC408299	NCC 603
AMC408493	AMC408299	NCC 604
AMC408494	AMC408299	NCC 605
AMC408495	AMC408299	NCC 606
AMC408496	AMC408299	NCC 607
AMC408497	AMC408299	NCC 608
AMC408498	AMC408299	NCC 609
AMC408499	AMC408299	NCC 610
AMC408500	AMC408299	NCC 611
AMC408501	AMC408299	NCC 612
AMC408502	AMC408299	NCC 613
AMC408503	AMC408299	NCC 614
AMC408504	AMC408299	NCC 615
AMC408505	AMC408299	NCC 616
AMC408506	AMC408299	NCC 617

AMC408507	AMC408299	NCC 618
AMC408508	AMC408299	NCC 619
AMC408509	AMC408299	NCC 620
AMC408510	AMC408299	NCC 621
AMC408511	AMC408299	NCC 622
AMC408512	AMC408299	NCC 623
AMC408513	AMC408299	NCC 624
AMC408514	AMC408299	NCC 625
AMC408515	AMC408299	NCC 626
AMC408516	AMC408299	NCC 636
AMC408517	AMC408299	NCC 637
AMC408518	AMC408299	NCC 638
AMC408519	AMC408299	NCC 639
AMC408520	AMC408299	NCC 640
AMC408521	AMC408299	NCC 641
AMC408522	AMC408299	NCC 642
AMC408523	AMC408299	NCC 643
AMC408524	AMC408299	NCC 644
AMC408525	AMC408299	NCC 645
AMC408526	AMC408299	NCC 646
AMC408527	AMC408299	NCC 647
AMC408528	AMC408299	NCC 648
AMC408529	AMC408299	NCC 649
AMC408530	AMC408299	NCC 650
AMC408531	AMC408299	NCC 651
AMC408532	AMC408299	NCC 652
AMC408533	AMC408299	NCC 653
AMC408534	AMC408299	NCC 654
AMC408535	AMC408299	NCC 655
AMC408536	AMC408299	NCC 656
AMC408537	AMC408299	NCC 657
AMC408538	AMC408299	NCC 658
AMC408539	AMC408299	NCC 659
AMC408540	AMC408299	NCC 660
AMC408541	AMC408299	NCC 661
AMC408542	AMC408299	NCC 662
AMC408543	AMC408299	NCC 663
AMC408544	AMC408299	NCC 664
AMC408545	AMC408299	NCC 665
AMC408546	AMC408299	NCC 666
AMC408547	AMC408299	NCC 667
AMC408548	AMC408299	NCC 668
AMC408549	AMC408299	NCC 669
AMC408550	AMC408299	NCC 670
AMC408551	AMC408299	NCC 671



AMC408552	AMC408299	NCC 672
AMC408553	AMC408299	NCC 673
AMC408554	AMC408299	NCC 674
AMC408555	AMC408299	NCC 675
AMC408556	AMC408299	NCC 676
AMC408557	AMC408299	NCC 677
AMC408558	AMC408299	NCC 678
AMC408559	AMC408299	NCC 679
AMC408560	AMC408299	NCC 680
AMC408561	AMC408299	NCC 681
AMC408562	AMC408299	NCC 682
AMC408563	AMC408299	NCC 683
AMC408564	AMC408299	NCC 684
AMC408565	AMC408299	NCC 685
AMC408566	AMC408299	NCC 686
AMC408567	AMC408299	NCC 687
AMC408568	AMC408299	NCC 688
AMC408569	AMC408299	NCC 689
AMC408570	AMC408299	NCC 690
AMC408571	AMC408299	NCC 691
AMC408572	AMC408299	NCC 692
AMC408573	AMC408299	NCC 705
AMC408574	AMC408299	NCC 706
AMC408575	AMC408299	NCC 707
AMC408576	AMC408299	NCC 708
AMC408577	AMC408299	NCC 709
AMC408578	AMC408299	NCC 710
AMC408579	AMC408299	NCC 711
AMC408580	AMC408299	NCC 712
AMC408581	AMC408299	NCC 713
AMC408582	AMC408299	NCC 714
AMC408583	AMC408299	NCC 715
AMC408584	AMC408299	NCC 716
AMC408585	AMC408299	NCC 717
AMC408586	AMC408299	NCC 718
AMC408587	AMC408299	NCC 719
AMC408588	AMC408299	NCC 720
AMC408589	AMC408299	NCC 721
AMC408590	AMC408299	NCC 722
AMC408591	AMC408299	NCC 723
AMC408592	AMC408299	NCC 724
AMC408593	AMC408299	NCC 725
AMC408594	AMC408299	NCC 726
AMC408595	AMC408299	NCC 727
AMC408596	AMC408299	NCC 728

AMC408597	AMC408299	NCC 729
AMC408598	AMC408299	NCC 730
AMC408599	AMC408299	NCC 731
AMC408600	AMC408299	NCC 732
AMC408601	AMC408299	NCC 733
AMC408602	AMC408299	NCC 734
AMC408603	AMC408299	NCC 735
AMC408604	AMC408299	NCC 736
AMC408605	AMC408299	NCC 737
AMC408606	AMC408299	NCC 738
AMC408607	AMC408299	NCC 739
AMC408608	AMC408299	NCC 740
AMC408609	AMC408299	NCC 741
AMC408610	AMC408299	NCC 742
AMC408611	AMC408299	NCC 743
AMC409378	AMC409378	NCC 236
AMC409379	AMC409378	NCC 237
AMC409389	AMC409378	NCC 384
AMC409390	AMC409378	NCC 385
AMC409391	AMC409378	NCC 386
AMC409392	AMC409378	NCC 387
AMC409393	AMC409378	NCC 388
AMC409394	AMC409378	NCC 389
AMC409395	AMC409378	NCC 390
AMC409396	AMC409378	NCC 391
AMC409397	AMC409378	NCC 392
AMC409398	AMC409378	NCC 411
AMC409399	AMC409378	NCC 412
AMC409400	AMC409378	NCC 413
AMC409401	AMC409378	NCC 414
AMC409402	AMC409378	NCC 415
AMC409403	AMC409378	NCC 416
AMC409404	AMC409378	NCC 417
AMC409405	AMC409378	NCC 418
AMC409406	AMC409378	NCC 419
AMC409407	AMC409378	NCC 420
AMC409408	AMC409378	NCC 421
AMC409409	AMC409378	NCC 422
AMC409410	AMC409378	NCC 423
AMC409411	AMC409378	NCC 424
AMC409412	AMC409378	NCC 425
AMC409413	AMC409378	NCC 426
AMC409414	AMC409378	NCC 427
AMC409415	AMC409378	NCC 428
AMC411910	AMC411910	NCC 41

AMC411911	AMC411910	NCC 42
AMC411912	AMC411910	NCC 43
AMC411913	AMC411910	NCC 44
AMC411914	AMC411910	NCC 45
AMC411915	AMC411910	NCC 46
AMC411916	AMC411910	NCC 47
AMC411917	AMC411910	NCC 48
AMC411918	AMC411910	NCC 53
AMC411919	AMC411910	NCC 54
AMC411920	AMC411910	NCC 55
AMC411921	AMC411910	NCC 56
AMC411922	AMC411910	NCC 57
AMC411923	AMC411910	NCC 58
AMC411924	AMC411910	NCC 59
AMC411925	AMC411910	NCC 60
AMC411926	AMC411910	NCC 61
AMC411927	AMC411910	NCC 62
AMC411928	AMC411910	NCC 63
AMC411929	AMC411910	NCC 64
AMC411930	AMC411910	NCC 65
AMC411931	AMC411910	NCC 66
AMC411932	AMC411910	NCC 67
AMC411933	AMC411910	NCC 68
AMC411934	AMC411910	NCC 69
AMC411935	AMC411910	NCC 70
AMC411936	AMC411910	NCC 71
AMC411937	AMC411910	NCC 72
AMC411938	AMC411910	NCC 73
AMC411939	AMC411910	NCC 74
AMC411940	AMC411910	NCC 75
AMC411941	AMC411910	NCC 76
AMC411942	AMC411910	NCC 77
AMC411943	AMC411910	NCC 78
AMC411944	AMC411910	NCC 79
AMC411945	AMC411910	NCC 80
AMC411946	AMC411910	NCC 87
AMC411947	AMC411910	NCC 88
AMC411948	AMC411910	NCC 89
AMC411949	AMC411910	NCC 257
AMC411950	AMC411910	NCC 258
AMC411951	AMC411910	NCC 259
AMC411952	AMC411910	NCC 260
AMC411953	AMC411910	NCC 261
AMC411954	AMC411910	NCC 262
AMC411955	AMC411910	NCC 263



AMC411956	AMC411910	NCC 264
AMC411957	AMC411910	NCC 265
AMC411958	AMC411910	NCC 266
AMC411959	AMC411910	NCC 267
AMC411960	AMC411910	NCC 268
AMC411961	AMC411910	NCC 269
AMC411962	AMC411910	NCC 270
AMC411963	AMC411910	NCC 271
AMC414010	AMC414010	NCC 81
AMC414011	AMC414010	NCC 82
AMC414012	AMC414010	NCC 83
AMC414013	AMC414010	NCC 84
AMC414014	AMC414010	NCC 85
AMC414015	AMC414010	NCC 86
AMC414016	AMC414010	NCC 340
AMC414017	AMC414010	NCC 341
AMC414018	AMC414010	NCC 342
AMC414019	AMC414010	NCC 343
AMC414020	AMC414010	NCC 344
AMC414021	AMC414010	NCC 345
AMC414022	AMC414010	NCC 346
AMC414023	AMC414010	NCC 347
AMC414024	AMC414010	NCC 348
AMC414025	AMC414010	NCC 349
AMC414026	AMC414010	NCC 350
AMC414027	AMC414010	NCC 351
AMC414028	AMC414010	NCC 352
AMC414029	AMC414010	NCC 353
AMC414030	AMC414010	NCC 354
AMC414031	AMC414010	NCC 355
AMC414032	AMC414010	NCC 356
AMC414033	AMC414010	NCC 357
AMC414034	AMC414010	NCC 358
AMC414035	AMC414010	NCC 359
AMC414036	AMC414010	NCC 360
AMC414037	AMC414010	NCC 361
AMC414038	AMC414010	NCC 362
AMC414039	AMC414010	NCC 363
AMC414040	AMC414010	NCC 364
AMC414041	AMC414010	NCC 365
AMC414042	AMC414010	NCC 510
AMC414043	AMC414010	NCC 511
AMC414044	AMC414010	NCC 512
AMC414045	AMC414010	NCC 513
AMC414046	AMC414010	NCC 514


AMC414047	AMC414010	NCC 515
AMC414048	AMC414010	NCC 516
AMC414049	AMC414010	NCC 517
AMC414050	AMC414010	NCC 518
AMC414051	AMC414010	NCC 519
AMC414052	AMC414010	NCC 520
AMC414053	AMC414010	NCC 521
AMC414054	AMC414010	NCC 522
AMC414055	AMC414010	NCC 523
AMC414056	AMC414010	NCC 524
AMC414057	AMC414010	NCC 525
AMC414058	AMC414010	NCC 526
AMC414059	AMC414010	NCC 527
AMC415832	AMC415832	NCC 546
AMC415833	AMC415832	NCC 547
AMC415834	AMC415832	NCC 548
AMC415835	AMC415832	NCC 549
AMC415836	AMC415832	NCC 550
AMC415837	AMC415832	NCC 551
AMC415838	AMC415832	NCC 552
AMC415839	AMC415832	NCC 553
AMC415840	AMC415832	NCC 554
AMC415841	AMC415832	NCC 555
AMC415842	AMC415832	NCC 556
AMC415843	AMC415832	NCC 557
AMC415844	AMC415832	NCC 558
AMC415845	AMC415832	NCC 559
AMC415846	AMC415832	NCC 560
AMC415847	AMC415832	NCC 561
AMC415848	AMC415832	NCC 562
AMC415849	AMC415832	NCC 563
AMC415850	AMC415832	NCC 564
AMC415851	AMC415832	NCC 565
AMC415852	AMC415832	NCC 566
AMC415853	AMC415832	NCC 567
AMC415854	AMC415832	NCC 568
AMC415855	AMC415832	NCC 569
AMC415856	AMC415832	NCC 570
AMC415857	AMC415832	NCC 571
AMC415858	AMC415832	NCC 572
AMC415859	AMC415832	NCC 573
AMC415860	AMC415832	NCC 574
AMC415861	AMC415832	NCC 575
AMC415862	AMC415832	NCC 576
AMC415863	AMC415832	NCC 577

AMC415864	AMC415832	NCC 578
AMC415865	AMC415832	NCC 579
AMC415866	AMC415832	NCC 580
AMC415867	AMC415832	NCC 581
AMC415868	AMC415832	NCC 582
AMC415869	AMC415832	NCC 583
AMC415870	AMC415832	NCC 584
AMC415871	AMC415832	NCC 585
AMC415872	AMC415832	NCC 586
AMC415873	AMC415832	NCC 587
AMC415874	AMC415832	NCC 588
AMC415875	AMC415832	NCC 589
AMC415876	AMC415832	NCC 590
AMC415877	AMC415832	NCC 627
AMC415878	AMC415832	NCC 628
AMC415879	AMC415832	NCC 629
AMC415880	AMC415832	NCC 630
AMC415881	AMC415832	NCC 631
AMC415882	AMC415832	NCC 632
AMC415883	AMC415832	NCC 633
AMC415884	AMC415832	NCC 634
AMC415885	AMC415832	NCC 635
AMC417514	AMC417514	NCC 21
AMC417515	AMC417514	NCC 22
AMC417516	AMC417514	NCC 23
AMC417517	AMC417514	NCC 24
AMC417518	AMC417514	NCC 25
AMC417519	AMC417514	NCC 26
AMC417520	AMC417514	NCC 27
AMC417521	AMC417514	NCC 28
AMC417522	AMC417514	NCC 29
AMC417523	AMC417514	NCC 30
AMC417524	AMC417514	NCC 31
AMC417525	AMC417514	NCC 32
AMC417526	AMC417514	NCC 33
AMC417527	AMC417514	NCC 34
AMC417528	AMC417514	NCC 35
AMC417529	AMC417514	NCC 36
AMC417530	AMC417514	NCC 37
AMC417531	AMC417514	NCC 38
AMC417532	AMC417514	NCC 39
AMC417533	AMC417514	NCC 40



AMC417534	AMC417514	NCC 693
AMC417535	AMC417514	NCC 694
AMC417536	AMC417514	NCC 695
AMC417537	AMC417514	NCC 696
AMC417538	AMC417514	NCC 697
AMC417539	AMC417514	NCC 698
AMC417540	AMC417514	NCC 699
AMC417541	AMC417514	NCC 700
AMC417542	AMC417514	NCC 701
AMC417543	AMC417514	NCC 702
AMC417544	AMC417514	NCC 703
AMC417545	AMC417514	NCC 704
AMC420288	AMC420285	NCC 249
AMC420289	AMC420285	NCC 250
AMC420290	AMC420285	NCC 251
AMC420291	AMC420285	NCC 252
AMC420292	AMC420285	NCC 253
AMC420293	AMC420285	NCC 254
AMC420294	AMC420285	NCC 255
AMC420300	AMC420285	NCC 407
AMC420301	AMC420285	NCC 408
AMC420302	AMC420285	NCC 409
AMC420303	AMC420285	NCC 410
AMC420304	AMC420285	NCC 429
AMC420305	AMC420285	NCC 430
AMC420306	AMC420285	NCC 431
AMC420307	AMC420285	NCC 432
AMC420318	AMC420285	NCC 443
AMC420319	AMC420285	NCC 444
AMC420320	AMC420285	NCC 445
AMC420321	AMC420285	NCC 446
AMC420322	AMC420285	NCC 447
AMC420323	AMC420285	NCC 448
AMC420324	AMC420285	NCC 449
AMC420325	AMC420285	NCC 450
AMC420334	AMC420285	NCC 459
AMC420335	AMC420285	NCC 460
AMC420336	AMC420285	NCC 461


UNITED STATES POSTAL SERVICE



First-Class Mail  
Postage & Fees Paid  
USPS<sup>®</sup>  
Permit No. G-10

- Sender: Please print your name, address, and ZIP+4 in this box •

U.S. Department of the Interior  
Bureau Of Land Management  
Arizona State Office  
One North Central Avenue  
Phoenix, AZ 85004-4427



**SENDER: COMPLETE THIS SECTION**

- Complete items 1, 2, and 3. Also complete item 4 if Restricted Delivery is desired.
- Print your name and address on the reverse so that we can return the card to you.
- Attach this card to the back of the mailpiece, or on the front if space permits.

1. Article Addressed to:

REDHAWK COPPER INC.  
 130 N. REDINGTON RD.  
 SAN MANUEL, AZ. 85631-1134

9310/RE/AMC420285

2. Article Number

(Transfer from service label)

7012 2210 0000 8740 9768

**COMPLETE THIS SECTION ON DELIVERY**

A. Signature

 RECEIVED  
 Signature: *[Handwritten Signature]*
 Agent Addressee

B. Received by (Printed Name)

JAN BERG

C. Date of Delivery

02/16/13

D. Is delivery address different from item 1?

 Yes

If YES, enter delivery address below:

 No

BLM

2013 AUG 19

PHOENIX, ARIZONA

3. Service Type

 Certified Mail Express Mail Registered Return Receipt for Merchandise Insured Mail C.O.D.

4. Restricted Delivery? (Extra Fee)

 Yes



# United States Department of the Interior



BUREAU OF LAND MANAGEMENT

Arizona State Office

One North Central Avenue, Suite 800

Phoenix, Arizona 85004-4427

[www.blm.gov/az/](http://www.blm.gov/az/)

August 9, 2013

3833 (9310) RE  
AMC420285

CERTIFIED MAIL - RETURN RECEIPT REQUESTED No. 7012 2210 0000 8740 9768

## NOTICE

REDHAWK COPPER INC. : This Notice Affects the Claims  
130 N. REDINGTON RD. : Shown in the Block Below.  
SAN MANUEL, AZ. 85631-1134 :

---

AMC420293 - AMC420294, AMC420304, AMC420321, AMC420324 - AMC420326,  
AMC420330 - AMC420331, AMC420334 - AMC420336  
NCC254 - NCC255, NCC429, NCC446, NCC449 - NCC451, NCC455, NCC456, NCC459 -  
NCC461

---

### No Rights Acquired on Portions of Lode Claim(s)

Pursuant to Title 43 Code of Federal Regulations 3832.1, this office received your notice(s) of location for recordation of mining claims.

However, portions of the lode mining claim(s) listed above appear to lie within lands that are not open to location for the following reason:

The claims are partially located on land that is owned by the State of Arizona and therefore not open to location. The Federal Government does not administer the surface or subsurface estate.

Therefore, although the claim(s) has/have been recorded, you have acquired no rights on any portion of the subject mining claim(s) that lie within these lands. Enclosed for reference is a copy of the Master Title Plat.

If additional information is required, please contact Rod Ebert, at 602-417-9397. Please include your AMC serial number(s) on all correspondence.

Rebecca Heick  
Group Administrator  
Lands and Minerals

Enclosure





# United States Department of the Interior

BUREAU OF LAND MANAGEMENT

Arizona State Office

One North Central Avenue, Suite 800

Phoenix, Arizona 85004-4427

[www.blm.gov/az/](http://www.blm.gov/az/)

August 9, 2013



3833 (9310) RE  
AMC420285

CERTIFIED MAIL - RETURN RECEIPT REQUESTED No. 7012 2210 0000 8740 9768

## NOTICE

REDHAWK COPPER INC.  
130 N. REDINGTON RD.  
SAN MANUEL, AZ. 85631-1134

:  
:  
:

This Notice Affects the Claims  
Shown in the Block Below.

---

AMC420288 - AMC420292, AMC420295 - AMC420299, AMC420322  
NCC249 - NCC253, NCC402 - NCC406, NCC447

---

### No Rights Acquired on Portions of Lode Claim(s)

Pursuant to Title 43 Code of Federal Regulations 3832.1, this office received your notice(s) of location for recordation of mining claims.

However, portions of the lode mining claim(s) listed above appear to lie within lands that are not open to location for the following reason:

The claims are partially located on land that was patented under the Stock Raising Homestead Act of December 29, 1916(43 U.S.C. 299). Prior to locating mining claims on these lands you must comply with Public Law 103-23; 107 Stat. 60, effective October 13, 1993, and the 43 CFR Part 3838. The patents involved are: 1076475 (section 17) and 1110605 (section 34).

Therefore, although the claim(s) has/have been recorded, you have acquired no rights on any portion of the subject mining claim(s) that lie within these lands. Enclosed for reference is a copy of the Master Title Plat.

If additional information is required, please contact Rod Ebert, at 602-417-9397. Please include your AMC serial number(s) on all correspondence.

*Rebecca Heick*

Rebecca Heick  
Group Administrator  
Lands and Minerals

Enclosures

2. Article Number  
(Transfer from service label) 7012 2210 0000 8740 9758

9310/RE/AMC420285  
SAN MANUEL, AZ. 85631-1134  
130 N. REDINGTON RD.  
REDHAWK COPPER INC.

1. Article Addressed to:  
REDHAWK COPPER INC.  
130 N. REDINGTON RD.  
SAN MANUEL, AZ. 85631-1134

3. Service Type  
 Certified Mail  
 Registered  
 Return Receipt for Merchandise  
 Insured Mail  
 C.O.D.  
 Restricted Delivery? (Extra Fee)  Yes

4. Restricted Delivery? (Extra Fee)  Yes

5. Complete items 1, 2, and 3. Also complete item 4 if Restricted Delivery is desired. Print your name and address on the reverse so that we can return the card to you. Attach this card to the back of the mailpiece, or on the front if space permits.

6. Article Addressed to:  
REDHAWK COPPER INC.  
130 N. REDINGTON RD.  
SAN MANUEL, AZ. 85631-1134

7. Signature  
 Agent  
 Addressee  
 Recipient (Printed Name)  
 B. Received by (Printed Name)  
 C. Date of Delivery  
 D. Is delivery address different from item 1?  Yes  No  
 If YES, enter delivery address below:

8. Signature  
 Agent  
 Addressee  
 Recipient (Printed Name)  
 B. Received by (Printed Name)  
 C. Date of Delivery  
 D. Is delivery address different from item 1?  Yes  No  
 If YES, enter delivery address below:

COMPLETE THIS SECTION ON DELIVERY

UNITED STATES POSTAL SERVICE

| | | | |


First-Class Mail  
Postage & Fees Paid  
USPS  
Permit No. G-10

• Sender: Please print your name, address, and ZIP+4 in this box •

U.S. Department of the Interior  
Bureau Of Land Management  
Arizona State Office  
One North Central Avenue  
Phoenix, AZ 85004-4427

| | | | |

UNITED STATES POSTAL SERVICE




First-Class Mail  
Postage & Fees Paid  
USPS  
Permit No. G-10

• Sender: Please print your name, address, and ZIP+4 in this box •

U.S. Department of the Interior  
Bureau Of Land Management  
Arizona State Office  
One North Central Avenue  
Phoenix, AZ 85004-4427

004442700





**SENDER: COMPLETE THIS SECTION**

- Complete items 1, 2, and 3. Also complete item 4 if Restricted Delivery is desired.
- Print your name and address on the reverse so that we can return the card to you.
- Attach this card to the back of the mailpiece, or on the front if space permits.

1. Article Addressed to:

REDHAWK COPPER INC. PHOENIX, ARIZONA  
 130 N. REDINGTON RD.  
 SAN MANUEL, AZ. 85631-1134

9310/RE/AMC420285

2. Article Number

*(Transfer from service label)*

7012 3050 0001 1019 2473

**COMPLETE THIS SECTION ON DELIVERY**

A. Signature

**X**

B. Received by (Printed Name)

C. Date of Delivery

D. Is delivery address different from item 1?

If YES, enter delivery address below:

 Agent Addressee Yes No

3. Service Type

 Certified Mail Express Mail Registered Return Receipt for Merchandise Insured Mail C.O.D.

4. Restricted Delivery? (Extra Fee)

 Yes





# United States Department of the Interior

BUREAU OF LAND MANAGEMENT

Arizona State Office

One North Central Avenue, Suite 800

Phoenix, Arizona 85004-4427

[www.blm.gov/az/](http://www.blm.gov/az/)



August 9, 2013

In Reply Refer To:  
3800 (9310) RE  
AMC420285

CERTIFIED MAIL - RETURN RECEIPT REQUESTED No. 7012 3050 0001 2473

## DECISION

REDHAWK COPPER INC.

130 N. REDINGTON RD.

SAN MANUEL, AZ. 85631-1134

:  
:

This Decision Affects Those Claims  
Shown in the Block Below.

---

AMC420285 - AMC420287

NCC238 - NCC240

---

### Mining Claim(s) Declared Null and Void Ab Initio

Pursuant to Title 43 Code of Federal Regulations (CFR) 3832.1, this office received your notice(s) of location for recording mining claims. In accordance with 43 CFR 3833.91, the claim(s) listed above is/are hereby declared null and void ab initio for the reason indicated below. A copy of the Master Title Plat is enclosed for your convenience, if applicable.

The claims are located on land that was patented under the Stock Raising Homestead Act of December 29, 1916(43 U.S.C. 299). Prior to locating mining claims on these lands, you must comply with Public Law 103-23; 107 Stat. 60, effective October 13, 1993, and the 43 CFR Part 3838. The patent involved is 1076475.

This decision does not relieve you of the liability for reclamation of all areas disturbed by your activities on land encompassed by your mining claim(s) and/or site(s). After you complete the reclamation, you must notify the authorized officer of the appropriate surface managing agency so that the authorized officer may conduct a final site inspection and determine whether you may be released from liability. If you fail to reclaim the land to the satisfaction of the authorized officer, the surface management agency may cite you for noncompliance under its surface management regulations.

For land administered by the Bureau of Land Management (BLM), if you fail to reclaim the land to the satisfaction of the authorized officer as required in 43 CFR Subpart 3809, the BLM will issue an order of noncompliance under 43 CFR 3809.601(a). If you fail to comply with the

noncompliance order, the BLM may take further action under 43 CFR 3809.604. Failure to conduct reclamation is a prohibited act that may subject you to criminal penalties. See 43 CFR 3809.605(h) and 43 CFR 3809.700. If your occupancy has been terminated and you fail to remove structures, material, and equipment, and any personal property in accordance with the regulations in 43 CFR 3715.5-1, the BLM may dispose of the property. In accordance with 43 CFR 3715.5-2, you will remain liable for the costs the BLM incurs in removing and disposing of the property.

### **Appeal Procedures**

This decision may be appealed to the Interior Board of Land Appeals, Office of the Secretary, in accordance with the regulations contained in 43 CFR, Part 4 and the enclosed Form 1842-1. If an appeal is taken, your notice of appeal must be filed in this office (at the above address) within 30 days from receipt of this decision. The appellant has the burden of showing that the decision appealed from is in error.

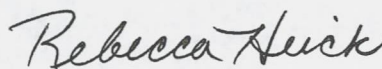
If you wish to file a petition pursuant to regulation 43 CFR 4.21 (58 FR 4939, January 19, 1993), for a stay of the effectiveness of this decision during the time that your appeal is being reviewed by the Board, the petition for a stay must accompany your notice of appeal. A petition for a stay is required to show sufficient justification based on the standards listed below. Copies of the notice of appeal and petition for a stay must also be submitted to each party named in this decision and to the Interior Board of Land Appeals and to the appropriate Office of the Solicitor (see 43 CFR 4.413) at the same time the original documents are filed with this office. If you request a stay, you have the burden of proof to demonstrate that a stay should be granted.

### **Standards for Obtaining a Stay**

Except as otherwise provided by law or other pertinent regulation, a petition for a stay of a decision pending appeal shall show sufficient justification based on the following standards:

- (1) The relative harm to the parties if the stay is granted or denied,
- (2) The likelihood of the appellant's success on the merits,
- (3) The likelihood of immediate and irreparable harm if the stay is not granted, and
- (4) Whether the public interest favors granting the stay.

If additional information is required, please contact Rod Ebert, at 602-417-9397. Please include your AMC serial number(s) on all correspondence.



Rebecca Heick  
Group Administrator  
Lands and Minerals

Enclosures



**NOTICE!!**

**These documents have been scanned!**

**Do not place un-scanned documents beneath this notice!**

**Do not remove this notice from this file!**

GPO Jacket No. 560-102  
Print Order 61540  
Rise Business Services, LLC  
Job=AZ15 5/13/2019



Box Number= AZ15042



Claim Begin-End: AMC420285-AMC420336

4 Miscellaneous



AZ15042-8

AMC420196-AMC421069

**NO  
DOCUMENTS  
FOUND**

NO DOCUMENTS FOUND  
NO DOCUMENTS FOUND



**NOTICE!!**

**These documents have been scanned!**

**Do not place un-scanned documents beneath this notice!**

**Do not remove this notice from this file!**

GPO Jacket No. 560-102  
Print Order 61540  
Rise Business Services, LLC  
Job=AZ15 5/13/2019



Box Number= AZ15042



Claim Begin-End: AMC420285-AMC420336

5 Annual Filings



AZ15042-8

AMC420196-AMC421069

33845  
78902  
316095

R. J. Sandberg  
Copper Creek Project LLC  
Redhawk Copper, Inc.  
130 N. Redington Rd.  
San Manuel, AZ 85631

335144

409378

337099

420285

342788

349069

August 24, 2018

352161

352300

371132

373192

408290

U.S. Department of the Interior  
Bureau of Land Management  
Arizona State Office  
222 North Central Ave  
Phoenix, AZ 85004-2203

Re: 2019 Mining Claim Maintenance Fees

To Whom it may concern:

Section 10101 of the Act of August 10, 1993 (Pub.L. 103-6, 107 Stat. 312) and amended June 30, 2004 requires the annual payment of a \$155.00 maintenance fee in order to hold and maintain an unpatented mining claim, mill site, or tunnel site.

Enclosed you will find our check (check # 2095) in the amount of Forty Nine Thousand Seven Hundred Fifty Five dollars (\$49,755.00) as payment of the maintenance fees for 321 unpatented mining claims (Albatross, et. al Claims) located in Pinal County, Arizona more particularly described on the attached Exhibit "A" (7 pages).

These maintenance fees are being paid by and on behalf of the owner, Copper Creek Project, LLC. for subsequent assessment year beginning September 1, 2018.

Please date stamp and return to Redhawk Copper, Inc. at the above address. If you have any questions concerning this filing please call me at (520) 609-3815.

Sincerely,

R. J. Sandberg  
President Redhawk Copper, Inc.  
Manager Copper Creek Project, LLC

PHOENIX, ARIZONA

NO. OF CLAIMS 321  
AMOUNT \$49,755  
RECEIPT NO. 4243405  
INIT. [Signature]  
\*\* BLM-ASO\*\*

RECEIVED  
BLM AZ STATE OFFICE

ENTERED  
AUG 27 2018  
RV. Ron



EXHIBIT A

Claim Name	Owner of Record	BLM AMC	G&SR BM		Section	
		Serial #	Twn	Rng		
Granite Hill	Copper Creek Project,LLC	AMC 33873	8S	18E	11 SW1/4	1
American Eagle	Copper Creek Project,LLC	AMC 33893	8S	18E	11 SE1/4	2
Angusto Lode	Copper Creek Project,LLC	AMC 33894	8S	18E	10 SE1/4	3
Aurora	Copper Creek Project,LLC	AMC 33895	8S	18E	11 SW1/4	4
Camino Lode	Copper Creek Project,LLC	AMC 33904	8S	18E	10 SE1/4	5
Copper Cliff	Copper Creek Project,LLC	AMC 33951	8S	18E	11 NE1/4	6
Copper Reef No. 5	Copper Creek Project,LLC	AMC 33955	8S	18E	14 NW1/4	7
Copper Ridge	Copper Creek Project,LLC	AMC 33956	8S	18E	11 SE1/4	8
Copper Trail # 1	Copper Creek Project,LLC	AMC 33957	8S	18E	11 SE1/4	9
Copper Trail # 2	Copper Creek Project,LLC	AMC 33958	8S	18E	11 SE1/4	10
Copper Trail # 3	Copper Creek Project,LLC	AMC 33959	8S	18E	11 SE1/4	11
Copper Trail # 4	Copper Creek Project,LLC	AMC 33960	8S	18E	11 SE1/4	12
Fraction	Copper Creek Project,LLC	AMC 33961	8S	18E	11 SE1/4	13
Jupiter	Copper Creek Project,LLC	AMC 33964	8S	18E	14 NE1/4	14
Kimbro	Copper Creek Project,LLC	AMC 33965	8S	18E	11 NW1/4	15
Kimbro Eastern	Copper Creek Project,LLC	AMC 33966	8S	18E	11 NW1/4	16
Mars	Copper Creek Project,LLC	AMC 33968	8S	18E	14 NE1/4	17
North Star	Copper Creek Project,LLC	AMC 33986	8S	18E	11 SW1/4	18
Siskon No. 34	Copper Creek Project,LLC	AMC 34022	8S	18E	10 SE1/4	19
Siskon No. 35	Copper Creek Project,LLC	AMC 34023	8S	18E	10 SE1/4	20
Siskon No. 36	Copper Creek Project,LLC	AMC 34024	8S	18E	11 SW1/4	21
Siskon No. 37	Copper Creek Project,LLC	AMC 34025	8S	18E	10 SE1/4	22
Siskon No. 38	Copper Creek Project,LLC	AMC 34026	8S	18E	15 NE1/4	23
Siskon No. 39	Copper Creek Project,LLC	AMC 34027	8S	18E	14 NW1/4	24
Siskon No. 41	Copper Creek Project,LLC	AMC 34029	8S	18E	14 NW1/4	25
Siskon No. 52	Copper Creek Project,LLC	AMC 34036	8S	18E	14 NW1/4	26
Siskon No. 54	Copper Creek Project,LLC	AMC 34038	8S	18E	10 SE1/4	27
Siskon No. 55	Copper Creek Project,LLC	AMC 34039	8S	18E	10 SE1/4	28
Siskon No. 82	Copper Creek Project,LLC	AMC 34066	8S	18E	14 NW1/4	29
Siskon No. 88	Copper Creek Project,LLC	AMC 34071	8S	18E	14 NW1/4	30
Velasquez	Copper Creek Project,LLC	AMC 34072	8S	18E	11 SW1/4	31
Velasquez Fraction	Copper Creek Project,LLC	AMC 34073	8S	18E	11 NW1/4	32
Velasquez Wedge	Copper Creek Project,LLC	AMC 34074	8S	18E	11 SW1/4	33
Venus	Copper Creek Project,LLC	AMC 34075	8S	18E	10 SE1/4	34
Zella A	Copper Creek Project,LLC	AMC 79732	8S	18E	3 SE1/4	35
Center Star	Copper Creek Project,LLC	AMC 316095	8S	18E	11, 12, 1, 2	36
Navajo No. 7	Copper Creek Project,LLC	AMC 316096	8S	18E	10 NW1/4	37
Navajo No. 8	Copper Creek Project,LLC	AMC 316097	8S	18E	10 SW1/4	38
C.C. 12	Copper Creek Project,LLC	AMC 316098	8S	18E	10 NE1/4	39
Mary #1	Copper Creek Project,LLC	AMC 316100	8S	18E	11 NW1/4	40
Whippoorwill	Copper Creek Project,LLC	AMC 316101	8S	18E	11 NE1/4	41
Redondo	Copper Creek Project,LLC	AMC 316102	8S	18E	11 NE1/4	42
Paloma	Copper Creek Project,LLC	AMC 316103	8S	18E	11 NW1/4	43
Paloma Fraction	Copper Creek Project,LLC	AMC 316104	8S	18E	11 NW1/4	44
Morningside	Copper Creek Project,LLC	AMC 316105	8S	18E	14 NW1/4	45
Minnesota	Copper Creek Project,LLC	AMC 316106	8S	18E	11 NW1/4	46
Middle March	Copper Creek Project,LLC	AMC 316107	8S	18E	11 NE1/4	47
Lone Trail	Copper Creek Project,LLC	AMC 316108	8S	18E	11 NE1/4	48

RECEIVED  
 AZ STATE OFFICE  
 2016 AUG 29 9 14 AM  
 THE OFFICE OF THE  
 STATE CLERK OF ARIZONA

Jay Bird	Copper Creek Project,LLC	AMC 316109	8S	18E	11 NE1/4	49
Hercules	Copper Creek Project,LLC	AMC 316110	8S	18E	11 NE1/4	50
H-N Fraction 1	Copper Creek Project,LLC	AMC 316111	8S	18E	10 NE1/4	51
Clark No. 1	Copper Creek Project,LLC	AMC 316112	8S	18E	12 SW1/4	52
Copper Reef No. 2	Copper Creek Project,LLC	AMC 316113	8S	18E	14 NE1/4	53
Copper Reef No. 3	Copper Creek Project,LLC	AMC 316114	8S	18E	14 SW1/4	54
Copper Reef No. 4	Copper Creek Project,LLC	AMC 316115	8S	18E	14 NW1/4	55
North Star No. 1	Copper Creek Project,LLC	AMC 316116	8S	18E	14 SW1/4	56
North Star No. 2	Copper Creek Project,LLC	AMC 316117	8S	18E	14, 15	57
North Star No. 3	Copper Creek Project,LLC	AMC 316118	8S	18E	14, 15	58
Buzzard No. 1	Copper Creek Project,LLC	AMC 316119	8S	18E	11 NW1/4	59
Buzzard No. 2	Copper Creek Project,LLC	AMC 316120	8S	18E	11 NW1/4	60
Buzzard No. 3	Copper Creek Project,LLC	AMC 316121	8S	18E	11 NW1/4	61
Buzzard No. 4	Copper Creek Project,LLC	AMC 316122	8S	18E	11 NW1/4	62
Buzzard No. 5	Copper Creek Project,LLC	AMC 316123	8S	18E	11 NE1/4	63
Buzzard No. 6	Copper Creek Project,LLC	AMC 316124	8S	18E	11 NE1/4	64
Buzzard No. 7	Copper Creek Project,LLC	AMC 316125	8S	18E	11 NE1/4	65
Albatross No. 1	Copper Creek Project,LLC	AMC 316126	8S	18E	11,12	66
Albatross No. 2	Copper Creek Project,LLC	AMC 316127	8S	18E	12 SW1/4	67
Albatross No. 3	Copper Creek Project,LLC	AMC 316128	8S	18E	11, 12	68
Albatross No. 4	Copper Creek Project,LLC	AMC 316129	8S	18E	12 SW1/4	69
Albatross No. 5	Copper Creek Project,LLC	AMC 316130	8S	18E	11,12	70
Albatross No. 6	Copper Creek Project,LLC	AMC 316131	8S	18E	12 NW1/4	71
Albatross No. 7	Copper Creek Project,LLC	AMC 316132	8S	18E	11,12	72
Albatross No. 8	Copper Creek Project,LLC	AMC 316133	8S	18E	12 NW1/4	73
Albatross No. 17	Copper Creek Project,LLC	AMC 316134	8S	18E	11,12	74
Siskon No. 40	Copper Creek Project,LLC	AMC 316135	8S	18E	15 NE1/4	75
Siskon No. 42	Copper Creek Project,LLC	AMC 316136	8S	18E	14, 15	76
Siskon No. 44	Copper Creek Project,LLC	AMC 316137	8S	18E	14, 15	77
Siskon No. 53	Copper Creek Project,LLC	AMC 316138	8S	18E	10 SE1/4	78
Siskon No. 56	Copper Creek Project,LLC	AMC 316139	8S	18E	10 SE1/4	79
Siskon No. 57	Copper Creek Project,LLC	AMC 316140	8S	18E	15 NE1/4	80
Siskon No. 58	Copper Creek Project,LLC	AMC 316141	8S	18E	15 NE1/4	81
Siskon No. 83	Copper Creek Project,LLC	AMC 316142	8S	18E	14, 15	82
Siskon No. 84	Copper Creek Project,LLC	AMC 316143	8S	18E	14, 15	83
Siskon No. 85	Copper Creek Project,LLC	AMC 316144	8S	18E	14 SW1/4	84
Siskon No. 87	Copper Creek Project,LLC	AMC 316145	8S	18E	14 SW1/4	85
Crow 1	Copper Creek Project,LLC	AMC 335144	8S	18E	9 SE1/4	86
Crow 2	Copper Creek Project,LLC	AMC 335145	8S	18E	9 SE1/4	87
Crow 3	Copper Creek Project,LLC	AMC 335146	8S	18E	9 SE1/4	88
Crow 4	Copper Creek Project,LLC	AMC 335147	8S	18E	9 SE1/4	89
Crow 5	Copper Creek Project,LLC	AMC 335148	8S	18E	9 SE1/4	90
Crow 6	Copper Creek Project,LLC	AMC 335149	8S	18E	9 SE1/4	91
Crow 7	Copper Creek Project,LLC	AMC 335150	8S	18E	9 NE1/4	92
Crow 8	Copper Creek Project,LLC	AMC 335151	8S	18E	9 NE1/4	93
Crow 9	Copper Creek Project,LLC	AMC 335152	8S	18E	9 NE1/4	94
Crow 10	Copper Creek Project,LLC	AMC 335153	8S	18E	9 NE1/4	95
Crow 11	Copper Creek Project,LLC	AMC 335154	8S	18E	9 NE1/4	96
Crow 12	Copper Creek Project,LLC	AMC 335155	8S	18E	9 NE1/4	97
Crow 13	Copper Creek Project,LLC	AMC 335156	8S	18E	9, 4	98
Crow 14	Copper Creek Project,LLC	AMC 335157	8S	18E	9, 4	99
Crow 15	Copper Creek Project,LLC	AMC 335158	8S	18E	4 SE1/4	100

RECEIVED  
 ARIZONA  
 COUNTY OFFICE  
 A 9 14



Crow 16	Copper Creek Project,LLC	AMC 335159	7 8S	18E	4 SE1/4	101
Crow 17	Copper Creek Project,LLC	AMC 335160	8S	18E	9 SE1/4	102
Crow 20	Copper Creek Project,LLC	AMC 335161	8S	18E	10 SW1/4	103
Crow 21	Copper Creek Project,LLC	AMC 335162	8S	18E	10 SW1/4	104
Crow 22	Copper Creek Project,LLC	AMC 335163	8S	18E	10 NE1/4	105
Crow 23	Copper Creek Project,LLC	AMC 335164	8S	18E	10 NE1/4	106
Crow 24	Copper Creek Project,LLC	AMC 335165	8S	18E	10 NE1/4	107
Crow 25	Copper Creek Project,LLC	AMC 335166	8S	18E	3 SW1/4	108
Crow 26	Copper Creek Project,LLC	AMC 335167	8S	18E	3 SW1/4	109
Siskon No. 46	Copper Creek Project,LLC	AMC 335168	8S	18E	15 NE1/4	110
Siskon No. 48	Copper Creek Project,LLC	AMC 335169	8S	18E	15 SE1/4	111
Siskon No. 51	Copper Creek Project,LLC	AMC 335170	8S	18E	14 SW1/4	112
Siskon No. 59	Copper Creek Project,LLC	AMC 335171	8S	18E	15 NE1/4	113
Siskon No. 60	Copper Creek Project,LLC	AMC 335172	8S	18E	15 NE1/4	114
Siskon No. 64	Copper Creek Project,LLC	AMC 335173	8S	18E	10 SW1/4	115
Siskon 65	Copper Creek Project,LLC	AMC 335174	8S	18E	10 SW1/4	116
Siskon 66	Copper Creek Project,LLC	AMC 335175	8S	18E	10 SW1/4	117
Siskon 67	Copper Creek Project,LLC	AMC 335176	8S	18E	10 SW1/4	118
Siskon 68	Copper Creek Project,LLC	AMC 335177	8S	18E	10 SW1/4	119
Siskon 69	Copper Creek Project,LLC	AMC 335178	8S	18E	10 SW1/4	120
Siskon 70	Copper Creek Project,LLC	AMC 335179	8S	18E	10 SW1/4	121
Siskon 71	Copper Creek Project,LLC	AMC 335180	8S	18E	10 SW1/4	122
Siskon 72	Copper Creek Project,LLC	AMC 335181	8S	18E	15 NW1/4	123
C.C. 8	Copper Creek Project,LLC	AMC 335182	8S	18E	10 NW1/4	124
C.C. 9	Copper Creek Project,LLC	AMC 335183	8S	18E	10 NW1/4	125
C.C. 11	Copper Creek Project,LLC	AMC 335184	8S	18E	10 NW1/4	126
Swallow 1	Copper Creek Project,LLC	AMC 337099	18S	18E	9 SE1/4	127
Swallow 2	Copper Creek Project,LLC	AMC 337100	8S	18E	9 NW1/4	128
Swallow 3	Copper Creek Project,LLC	AMC 337101	8S	18E	9 NW1/4	129
Swallow 4	Copper Creek Project,LLC	AMC 337102	8S	18E	9 NE1/4	130
Swallow 5	Copper Creek Project,LLC	AMC 337103	8S	18E	9 NW1/4	131
Swallow 6	Copper Creek Project,LLC	AMC 337104	8S	18E	9 NE1/4	132
Swallow 7	Copper Creek Project,LLC	AMC 337105	8S	18E	9 NE1/4	133
Hawk #1	Copper Creek Project,LLC	AMC 342788	7 8S	18E	3 SE1/4	134
Hawk #2	Copper Creek Project,LLC	AMC 342789	8S	18E	3 SE1/4	135
Hawk #3	Copper Creek Project,LLC	AMC 342790	8S	18E	3 NE1/4	136
Hawk #4	Copper Creek Project,LLC	AMC 342791	8S	18E	3 NE1/4	137
Hawk #5	Copper Creek Project,LLC	AMC 342792	8S	18E	3 NE1/4	138
Hawk #6	Copper Creek Project,LLC	AMC 342793	8S	18E	3 NE1/4	139
Hawk #7	Copper Creek Project,LLC	AMC 342794	8S	18E	3 NE1/4	140
Hawk #8	Copper Creek Project,LLC	AMC 342795	8S	18E	3 SW1/4	141
Hawk #9	Copper Creek Project,LLC	AMC 342796	8S	18E	3 SW1/4	142
Hawk #10	Copper Creek Project,LLC	AMC 342797	8S	18E	3 SW1/4	143
Hawk #11	Copper Creek Project,LLC	AMC 342798	8S	18E	3 NW1/4	144
Hawk #12	Copper Creek Project,LLC	AMC 342799	8S	18E	3 NW1/4	145
Hawk #13	Copper Creek Project,LLC	AMC 342800	8S	18E	3 NW1/4	146
Hawk #14	Copper Creek Project,LLC	AMC 342801	8S	18E	4 NE1/4	147
Hawk #15	Copper Creek Project,LLC	AMC 342802	8S	18E	4 NE1/4	148
Chapo #1	Copper Creek Project,LLC	AMC 349078	8S	18E	14 SW1/4	149
Wren 1	Copper Creek Project,LLC	AMC 352161	7 8S	18E	15 NW1/4	150
Wren 2	Copper Creek Project,LLC	AMC 352162	8S	18E	15 NW1/4	151
Wren 3	Copper Creek Project,LLC	AMC 352163	8S	18E	15 NW1/4	152

RECEIVED  
 ARIZONA  
 PHOENIX  
 AUG 24 9 14 AM '11  
 STATE OFFICE

Parrot 1	Copper Creek Project,LLC	AMC 352164	78S	18E	1 NW1/4	153
Parrot 2	Copper Creek Project,LLC	AMC 352165	8S	18E	1 NW1/4	154
Parrot 3	Copper Creek Project,LLC	AMC 352166	8S	18E	1 NW1/4	155
Parrot 4	Copper Creek Project,LLC	AMC 352167	8S	18E	1 NW1/4	156
Parrot 5	Copper Creek Project,LLC	AMC 352168	8S	18E	1 NW1/4	157
Parrot 6	Copper Creek Project,LLC	AMC 352169	8S	18E	1 NW1/4	158
Parrot 7	Copper Creek Project,LLC	AMC 352170	8S	18E	1 SW1/4	159
Parrot 8	Copper Creek Project,LLC	AMC 352171	8S	18E	1 SW1/4	160
Parrot 9	Copper Creek Project,LLC	AMC 352172	8S	18E	1 SW1/4	161
Parrot 10	Copper Creek Project,LLC	AMC 352173	8S	18E	1 SW1/4	162
Parrot 11	Copper Creek Project,LLC	AMC 352174	8S	18E	1 SW1/4	163
Parrot 12	Copper Creek Project,LLC	AMC 352175	8S	18E	1 SW1/4	164
Buzzard No. 8	Copper Creek Project,LLC	AMC 352176	8S	18E	11 NE1/4	165
PF	Copper Creek Project,LLC	AMC 352300	78S	18E	11 NW1/4	166
NS #1	Copper Creek Project,LLC	AMC 352301	8S	18E	14 SW1/4	167
WREN-4	Copper Creek Project,LLC	AMC 371132	78S	18E	14 SE1/4	168
WREN-5	Copper Creek Project,LLC	AMC 371133	8S	18E	14 SE1/4	169
WREN-6	Copper Creek Project,LLC	AMC 371134	8S	18E	14 SE1/4	170
WREN-7	Copper Creek Project,LLC	AMC 371135	8S	18E	14 SE1/4	171
WREN-8	Copper Creek Project,LLC	AMC 371136	8S	18E	14 NE1/4	172
WREN-9	Copper Creek Project,LLC	AMC 371137	8S	18E	15 SE1/4	173
WREN-10	Copper Creek Project,LLC	AMC 371138	8S	18E	15 SE1/4	174
WREN-11	Copper Creek Project,LLC	AMC 371139	8S	18E	15 SE1/4	175
WREN-12	Copper Creek Project,LLC	AMC 371140	8S	18E	15 SE1/4	176
WREN-13	Copper Creek Project,LLC	AMC 371141	8S	18E	15 SE1/4	177
WREN-14	Copper Creek Project,LLC	AMC 371142	8S	18E	15 SE1/4	178
WREN-15	Copper Creek Project,LLC	AMC 371143	8S	18E	15 SE1/4	179
WREN-16	Copper Creek Project,LLC	AMC 371144	8S	18E	15 SE1/4	180
WREN-17	Copper Creek Project,LLC	AMC 371145	8S	18E	15 SW1/4	181
WREN-18	Copper Creek Project,LLC	AMC 371146	8S	18E	15 NW1/4	182
WREN-19	Copper Creek Project,LLC	AMC 371147	8S	18E	15 NW1/4	183
WREN-20	Copper Creek Project,LLC	AMC 371148	8S	18E	15 NW1/4	184
WREN-21	Copper Creek Project,LLC	AMC 371149	8S	18E	15 NW1/4	185
WREN-22	Copper Creek Project,LLC	AMC 371150	8S	18E	9 SE1/4	186
WREN-23	Copper Creek Project,LLC	AMC 371151	8S	18E	9 SE1/4	187
WREN-24	Copper Creek Project,LLC	AMC 371152	8S	18E	9 SE1/4	188
WREN-44	Copper Creek Project,LLC	AMC 371153	8S	18E	3 NW1/4	189
WREN-45	Copper Creek Project,LLC	AMC 371154	8S	18E	3 NW1/4	190
WREN-46	Copper Creek Project,LLC	AMC 371155	8S	18E	3 NW1/4	191
WREN-47	Copper Creek Project,LLC	AMC 371156	8S	18E	3 NW1/4	192
WREN-48	Copper Creek Project,LLC	AMC 371157	8S	18E	3 NE1/4	193
WREN-49	Copper Creek Project,LLC	AMC 371158	8S	18E	3 NE1/4	194
WREN-50	Copper Creek Project,LLC	AMC 371159	8S	18E	3 NE1/4	195
WREN-51	Copper Creek Project,LLC	AMC 371160	8S	18E	3 NE1/4	196
WREN-52	Copper Creek Project,LLC	AMC 371161	8S	18E	3 NE1/4	197
WREN-25	Copper Creek Project,LLC	AMC 373192	78S	18E	4 SW1/4	198
WREN-26	Copper Creek Project,LLC	AMC 373193	8S	18E	4 SW1/4	199
WREN-27	Copper Creek Project,LLC	AMC 373194	8S	18E	4 SW1/4	200
WREN-28	Copper Creek Project,LLC	AMC 373195	8S	18E	4 SW1/4	201
WREN-29	Copper Creek Project,LLC	AMC 373196	8S	18E	4 SW1/4	202
WREN-30	Copper Creek Project,LLC	AMC 373197	8S	18E	4 SW1/4	203
WREN-31	Copper Creek Project,LLC	AMC 373198	8S	18E	4 SW1/4	204

RECEIVED  
 STATE OFFICE  
 AUG 22 2014  
 PHOENIX ARIZONA

WREN-32	Copper Creek Project,LLC	AMC 373199	78S	18E	4 NE1/4	205
WREN-33	Copper Creek Project,LLC	AMC 373200	8S	18E	4 NE1/4	206
WREN-34	Copper Creek Project,LLC	AMC 373201	8S	18E	4 NE1/4	207
WREN-35	Copper Creek Project,LLC	AMC 373202	8S	18E	4 NW1/4	208
WREN-36	Copper Creek Project,LLC	AMC 373203	8S	18E	4 NW1/4	209
WREN-37	Copper Creek Project,LLC	AMC 373204	8S	18E	4 NW1/4	210
WREN-38	Copper Creek Project,LLC	AMC 373205	8S	18E	4 NW1/4	211
WREN-39	Copper Creek Project,LLC	AMC 373206	8S	18E	4 NE1/4	212
WREN-40	Copper Creek Project,LLC	AMC 373207	8S	18E	4 NE1/4	213
WREN-41	Copper Creek Project,LLC	AMC 373208	8S	18E	4 NE1/4	214
WREN-42	Copper Creek Project,LLC	AMC 373209	8S	18E	4 NE1/4	215
WREN-43	Copper Creek Project,LLC	AMC 373210	8S	18E	4 NE1/4	216
NCC 293	Copper Creek Project,LLC	AMC408383	7S	18E	28	217
NCC 294	Copper Creek Project,LLC	AMC408384	7S	18E	28	218
NCC 295	Copper Creek Project,LLC	AMC408385	7S	18E	28	219
NCC 296	Copper Creek Project,LLC	AMC408386	7S	18E	28	220
NCC 297	Copper Creek Project,LLC	AMC408387	7S	18E	28	221
NCC 298	Copper Creek Project,LLC	AMC408388	7S	18E	28	222
NCC 299	Copper Creek Project,LLC	AMC408389	7S	18E	28	223
NCC 300	Copper Creek Project,LLC	AMC408390	7S	18E	28	224
NCC 301	Copper Creek Project,LLC	AMC408391	7S	18E	28	225
NCC 302	Copper Creek Project,LLC	AMC408392	7S	18E	28	226
NCC 319	Copper Creek Project,LLC	AMC408393	7S	18E	28	227
NCC 320	Copper Creek Project,LLC	AMC408394	7S	18E	28	228
NCC 321	Copper Creek Project,LLC	AMC408395	7S	18E	28	229
NCC 322	Copper Creek Project,LLC	AMC408396	7S	18E	28	230
NCC 323	Copper Creek Project,LLC	AMC408397	7S	18E	28	231
NCC 324	Copper Creek Project,LLC	AMC408398	7S	18E	28	232
NCC 325	Copper Creek Project,LLC	AMC408399	7S	18E	28	233
NCC 285	Copper Creek Project,LLC	AMC408406	7S	18E	29	234
NCC 286	Copper Creek Project,LLC	AMC408407	7S	18E	29	235
NCC 287	Copper Creek Project,LLC	AMC408408	7S	18E	29	236
NCC 288	Copper Creek Project,LLC	AMC408409	7S	18E	29	237
NCC 289	Copper Creek Project,LLC	AMC408410	7S	18E	29	238
NCC 290	Copper Creek Project,LLC	AMC408411	7S	18E	29	239
NCC 291	Copper Creek Project,LLC	AMC408412	7S	18E	29	240
NCC 292	Copper Creek Project,LLC	AMC408413	7S	18E	29	241
NCC 303	Copper Creek Project,LLC	AMC408414	7S	18E	29	242
NCC 304	Copper Creek Project,LLC	AMC408415	7S	18E	29	243
NCC 305	Copper Creek Project,LLC	AMC408416	7S	18E	29	244
NCC 306	Copper Creek Project,LLC	AMC408417	7S	18E	29	245
NCC 307	Copper Creek Project,LLC	AMC408418	7S	18E	29	246
NCC 308	Copper Creek Project,LLC	AMC408419	7S	18E	29	247
NCC 309	Copper Creek Project,LLC	AMC408420	7S	18E	29	248
NCC 310	Copper Creek Project,LLC	AMC408421	7S	18E	29	249
NCC 311	Copper Creek Project,LLC	AMC408422	7S	18E	29	250
NCC 312	Copper Creek Project,LLC	AMC408423	7S	18E	29	251
NCC 313	Copper Creek Project,LLC	AMC408424	7S	18E	29	252
NCC 314	Copper Creek Project,LLC	AMC408425	7S	18E	29	253
NCC 315	Copper Creek Project,LLC	AMC408426	7S	18E	29	254
NCC 316	Copper Creek Project,LLC	AMC408427	7S	18E	29	255
NCC 317	Copper Creek Project,LLC	AMC408428	7S	18E	29	256

RECEIVED  
 OFFICE  
 2017-09-14  
 PHOENIX  
 44020NA

NCC 318	Copper Creek Project,LLC	AMC408429	7S	18E	29	257
NCC 329	Copper Creek Project,LLC	AMC408430	7S	18E	29	258
NCC 330	Copper Creek Project,LLC	AMC408431	7S	18E	29	259
NCC 331	Copper Creek Project,LLC	AMC408432	7S	18E	29	260
NCC 332	Copper Creek Project,LLC	AMC408433	7S	18E	29	261
NCC 333	Copper Creek Project,LLC	AMC408434	7S	18E	29	262
NCC 334	Copper Creek Project,LLC	AMC408435	7S	18E	29	263
NCC 335	Copper Creek Project,LLC	AMC408436	7S	18E	29	264
NCC 336	Copper Creek Project,LLC	AMC408437	7S	18E	29	265
NCC 326	Copper Creek Project,LLC	AMC408438	7S	18E	33	266
NCC 327	Copper Creek Project,LLC	AMC408439	7S	18E	33	267
NCC 328	Copper Creek Project,LLC	AMC408440	7S	18E	33	268
NCC 337	Copper Creek Project,LLC	AMC408441	7S	18E	33	269
NCC 338	Copper Creek Project,LLC	AMC408442	7S	18E	33	270
NCC 339	Copper Creek Project,LLC	AMC408443	7S	18E	33	271
NCC 366	Copper Creek Project,LLC	AMC408444	7S	18E	34	272
NCC 367	Copper Creek Project,LLC	AMC408445	7S	18E	34	273
NCC 368	Copper Creek Project,LLC	AMC408446	7S	18E	34	274
NCC 369	Copper Creek Project,LLC	AMC408447	7S	18E	34	275
NCC 370	Copper Creek Project,LLC	AMC408448	7S	18E	34	276
NCC 371	Copper Creek Project,LLC	AMC408449	7S	18E	34	277
NCC 372	Copper Creek Project,LLC	AMC408450	7S	18E	34	278
NCC 373	Copper Creek Project,LLC	AMC408451	7S	18E	34	279
NCC 374	Copper Creek Project,LLC	AMC408452	7S	18E	34	280
NCC 393	Copper Creek Project,LLC	AMC408453	7S	18E	34	281
NCC 394	Copper Creek Project,LLC	AMC408454	7S	18E	34	282
NCC 395	Copper Creek Project,LLC	AMC408455	7S	18E	34	283
NCC 396	Copper Creek Project,LLC	AMC408456	7S	18E	34	284
NCC 397	Copper Creek Project,LLC	AMC408457	7S	18E	34	285
NCC 398	Copper Creek Project,LLC	AMC408458	7S	18E	34	286
NCC 399	Copper Creek Project,LLC	AMC408459	7S	18E	34	287
NCC 400	Copper Creek Project,LLC	AMC408460	7S	18E	34	288
NCC 401	Copper Creek Project,LLC	AMC408461	7S	18E	34	289
NCC 375	Copper Creek Project,LLC	AMC409380	7S	18E	35	290
NCC 376	Copper Creek Project,LLC	AMC409381	7S	18E	35	291
NCC 377	Copper Creek Project,LLC	AMC409382	7S	18E	35	292
NCC 378	Copper Creek Project,LLC	AMC409383	7S	18E	35	293
NCC 379	Copper Creek Project,LLC	AMC409384	7S	18E	35	294
NCC 380	Copper Creek Project,LLC	AMC409385	7S	18E	35	295
NCC 381	Copper Creek Project,LLC	AMC409386	7S	18E	35	296
NCC 382	Copper Creek Project,LLC	AMC409387	7S	18E	35	297
NCC 383	Copper Creek Project,LLC	AMC409388	7S	18E	35	298
NCC 402	Copper Creek Project,LLC	AMC420295	7S	18E	34	299
NCC 403	Copper Creek Project,LLC	AMC420296	7S	18E	34	300
NCC 404	Copper Creek Project,LLC	AMC420297	7S	18E	34	301
NCC 405	Copper Creek Project,LLC	AMC420298	7S	18E	34	302
NCC 406	Copper Creek Project,LLC	AMC420299	7S	18E	34	303
NCC 433	Copper Creek Project,LLC	AMC420308	7S	18E	34	304
NCC 434	Copper Creek Project,LLC	AMC420309	7S	18E	34	305
NCC 435	Copper Creek Project,LLC	AMC420310	7S	18E	34	306
NCC 436	Copper Creek Project,LLC	AMC420311	7S	18E	34	307
NCC 437	Copper Creek Project,LLC	AMC420312	7S	18E	34	308

RECEIVED  
 STATE OFFICE  
 2008 AUG 21 9:14  
 HOENIGS  
 ARIZONA



NCC 438	Copper Creek Project,LLC	AMC420313	7S	18E	27	309
NCC 439	Copper Creek Project,LLC	AMC420314	7S	18E	27	310
NCC 440	Copper Creek Project,LLC	AMC420315	7S	18E	27	311
NCC 441	Copper Creek Project,LLC	AMC420316	7S	18E	27	312
NCC 442	Copper Creek Project,LLC	AMC420317	7S	18E	27	313
NCC 451	Copper Creek Project,LLC	AMC420326	7S	18E	27	314
NCC 452	Copper Creek Project,LLC	AMC420327	7S	18E	27	315
NCC 453	Copper Creek Project,LLC	AMC420328	7S	18E	27	316
NCC 454	Copper Creek Project,LLC	AMC420329	7S	18E	27	317
NCC 455	Copper Creek Project,LLC	AMC420330	7S	18E	27	318
NCC 456	Copper Creek Project,LLC	AMC420331	7S	18E	27	319
NCC 457	Copper Creek Project,LLC	AMC420332	7S	18E	27	320
NCC 458	Copper Creek Project,LLC	AMC420333	7S	18E	27	321

RECEIVED  
 PHOENIX, ARIZONA  
 AUG 24 9:14

**United States Department of the Interior  
Bureau of Land Management**  
DIV OF LANDS, MINRLS & ENERGY  
ONE N CENTRAL AVE  
PHOENIX, AZ 85004 -4427  
Phone: 602-417-9200

Receipt

No: 4243409

<b>Transaction #:</b> 4358845	
<b>Date of Transaction:</b> 08/24/2018	
CUSTOMER:	
COPPER CREEK PROJECT LLC 130 N REDINGTON RD SAN MANUEL, AZ 85631-1134 US	

LINE #	QTY	DESCRIPTION	REMARKS	UNIT PRICE	TOTAL
1	1.00	LOCATABLE MINERALS / MINING CLAIMS- NOT NEW-UNADJUD, ONE AUTH NO. ONLY / MINING CLAIM MONEY RECEIVED CASES: AMC33873/\$49755.00	2019 MAINT (321)	- n/a -	49755.00
<b>TOTAL:</b>					<b>\$49,755.00</b>

PAYMENT INFORMATION					
1	AMOUNT:	49755.00	POSTMARKED:	N/A	
	TYPE:	CHECK	RECEIVED:	08/24/2018	
	CHECK NO:	2095			
	NAME:	REDHAWK COPPER INC 130 N REDINGTON RD SAN MANUEL AZ 85631-1134 US			

REMARKS

This receipt was generated by the automated BLM Collections and Billing System and is a paper representation of a portion of the official electronic record contained therein.

AMC33845	AMC337099	AMC352300	AMC408299
AMC78902	AMC342788	AMC371132	AMC409378
AMC316095	AMC349069	AMC373192	AMC420285
AMC335144	AMC352161		

R. J. Sandberg  
 Redhawk Copper, Inc.  
 130 N. Redington Rd.  
 San Manuel, AZ 85631

U.S. Department of the Interior  
 Bureau of Land Management  
 Arizona State Office  
 222 North Central Ave  
 Phoenix, AZ 85004-2203

August 31, 2017

Re: 2018 Mining Claim Maintenance Fees

To Whom it may concern:

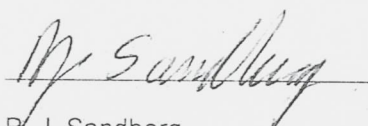
Section 10101 of the Act of August 10, 1993 (Pub.L. 103-6, 107 Stat. 312) and amended June 30, 2004 requires the annual payment of a \$155.00 maintenance fee in order to hold and maintain an unpatented mining claim, mill site, or tunnel site.

Enclosed you will find our check (check #2074) in the amount of Forty Nine Thousand Seven Hundred Fifty Five dollars (\$49,755.00) as payment of the maintenance fees for 321 unpatented mining claims (Albatross, et. al Claims) located in Pinal County, Arizona more particularly described on the attached Exhibit "A" (7 pages).

These maintenance fees are being paid by and on behalf of the owner, Copper Creek Project, LLC. for subsequent assessment year beginning September 1, 2017.

Please date stamp and return to Redhawk Copper, Inc. at the above address. If you have any questions concerning this filing please call me at (520) 609-3815.

Sincerely,



R. J. Sandberg  
 President Redhawk Copper, Inc.  
 Manager Copper Creek Project, LLC

**ENTERED**  
 AC 782  
 SEP 01 2017  
 BT *JB*

PHOENIX, ARIZONA  
 2017 AUG 31 A 9:14  
 RECEIVED  
 STATE OFFICE

EXHIBIT A

Claim Name	Owner of Record	BLM AMC	G&SR BM		Section	
		Serial #	Tw	Rng		
Granite Hill	Copper Creek Project, LLC	AMC 33873	8S	18E	11 SW1/4	1
American Eagle	Copper Creek Project, LLC	AMC 33893	8S	18E	11 SE1/4	2
Angusto Lode	Copper Creek Project, LLC	AMC 33894	8S	18E	10 SE1/4	3
Aurora	Copper Creek Project, LLC	AMC 33895	8S	18E	11 SW1/4	4
Camino Lode	Copper Creek Project, LLC	AMC 33904	8S	18E	10 SE1/4	5
Copper Cliff	Copper Creek Project, LLC	AMC 33951	8S	18E	11 NE1/4	6
Copper Reef No. 5	Copper Creek Project, LLC	AMC 33955	8S	18E	14 NW1/4	7
Copper Ridge	Copper Creek Project, LLC	AMC 33956	8S	18E	11 SE1/4	8
Copper Trail # 1	Copper Creek Project, LLC	AMC 33957	8S	18E	11 SE1/4	9
Copper Trail # 2	Copper Creek Project, LLC	AMC 33958	8S	18E	11 SE1/4	10
Copper Trail # 3	Copper Creek Project, LLC	AMC 33959	8S	18E	11 SE1/4	11
Copper Trail # 4	Copper Creek Project, LLC	AMC 33960	8S	18E	11 SE1/4	12
Fraction	Copper Creek Project, LLC	AMC 33961	8S	18E	11 SE1/4	13
Jupiter	Copper Creek Project, LLC	AMC 33964	8S	18E	14 NE1/4	14
Kimbro	Copper Creek Project, LLC	AMC 33965	8S	18E	11 NW1/4	15
Kimbro Eastern	Copper Creek Project, LLC	AMC 33966	8S	18E	11 NW1/4	16
Mars	Copper Creek Project, LLC	AMC 33968	8S	18E	14 NE1/4	17
North Star	Copper Creek Project, LLC	AMC 33986	8S	18E	11 SW1/4	18
Siskon No. 34	Copper Creek Project, LLC	AMC 34022	8S	18E	10 SE1/4	19
Siskon No. 35	Copper Creek Project, LLC	AMC 34023	8S	18E	10 SE1/4	20
Siskon No. 36	Copper Creek Project, LLC	AMC 34024	8S	18E	11 SW1/4	21
Siskon No. 37	Copper Creek Project, LLC	AMC 34025	8S	18E	10 SE1/4	22
Siskon No. 38	Copper Creek Project, LLC	AMC 34026	8S	18E	15 NE1/4	23
Siskon No. 39	Copper Creek Project, LLC	AMC 34027	8S	18E	14 NW1/4	24
Siskon No. 41	Copper Creek Project, LLC	AMC 34029	8S	18E	14 NW1/4	25
Siskon No. 52	Copper Creek Project, LLC	AMC 34036	8S	18E	14 NW1/4	26
Siskon No. 54	Copper Creek Project, LLC	AMC 34038	8S	18E	10 SE1/4	27
Siskon No. 55	Copper Creek Project, LLC	AMC 34039	8S	18E	10 SE1/4	28
Siskon No. 82	Copper Creek Project, LLC	AMC 34066	8S	18E	14 NW1/4	29
Siskon No. 88	Copper Creek Project, LLC	AMC 34071	8S	18E	14 NW1/4	30
Velasquez	Copper Creek Project, LLC	AMC 34072	8S	18E	11 SW1/4	31
Velasquez Fraction	Copper Creek Project, LLC	AMC 34073	8S	18E	11 NW1/4	32
Velasquez Wedge	Copper Creek Project, LLC	AMC 34074	8S	18E	11 SW1/4	33
Venus	Copper Creek Project, LLC	AMC 34075	8S	18E	10 SE1/4	34
Zella A	Copper Creek Project, LLC	AMC 79732	8S	18E	3 SE1/4	35
Center Star	Copper Creek Project, LLC	AMC 316095	8S	18E	11, 12, 1, 2	36
Navajo No. 7	Copper Creek Project, LLC	AMC 316096	8S	18E	10 NW1/4	37
Navajo No. 8	Copper Creek Project, LLC	AMC 316097	8S	18E	10 SW1/4	38
C.C. 12	Copper Creek Project, LLC	AMC 316098	8S	18E	10 NE1/4	39
Mary #1	Copper Creek Project, LLC	AMC 316100	8S	18E	11 NW1/4	40
Whippoorwill	Copper Creek Project, LLC	AMC 316101	8S	18E	11 NE1/4	41
Redondo	Copper Creek Project, LLC	AMC 316102	8S	18E	11 NE1/4	42
Paloma	Copper Creek Project, LLC	AMC 316103	8S	18E	11 NW1/4	43
Paloma Fraction	Copper Creek Project, LLC	AMC 316104	8S	18E	11 NW1/4	44
Morningside	Copper Creek Project, LLC	AMC 316105	8S	18E	14 NW1/4	45
Minnesota	Copper Creek Project, LLC	AMC 316106	8S	18E	11 NW1/4	46
Middle March	Copper Creek Project, LLC	AMC 316107	8S	18E	11 NE1/4	47
Lone Trail	Copper Creek Project, LLC	AMC 316108	8S	18E	11 NE1/4	48

2011 AUG 31 A 9:15

BLM STATE OFFICE



Jay Bird	Copper Creek Project, LLC	AMC 316109	8S	18E	11 NE1/4	49
Hercules	Copper Creek Project, LLC	AMC 316110	8S	18E	11 NE1/4	50
H-N Fraction 1	Copper Creek Project, LLC	AMC 316111	8S	18E	10 NE1/4	51
Clark No. 1	Copper Creek Project, LLC	AMC 316112	8S	18E	12 SW1/4	52
Copper Reef No. 2	Copper Creek Project, LLC	AMC 316113	8S	18E	14 NE1/4	53
Copper Reef No. 3	Copper Creek Project, LLC	AMC 316114	8S	18E	14 SW1/4	54
Copper Reef No. 4	Copper Creek Project, LLC	AMC 316115	8S	18E	14 NW1/4	55
North Star No. 1	Copper Creek Project, LLC	AMC 316116	8S	18E	14 SW1/4	56
North Star No. 2	Copper Creek Project, LLC	AMC 316117	8S	18E	14, 15	57
North Star No. 3	Copper Creek Project, LLC	AMC 316118	8S	18E	14, 15	58
Buzzard No. 1	Copper Creek Project, LLC	AMC 316119	8S	18E	11 NW1/4	59
Buzzard No. 2	Copper Creek Project, LLC	AMC 316120	8S	18E	11 NW1/4	60
Buzzard No. 3	Copper Creek Project, LLC	AMC 316121	8S	18E	11 NW1/4	61
Buzzard No. 4	Copper Creek Project, LLC	AMC 316122	8S	18E	11 NW1/4	62
Buzzard No. 5	Copper Creek Project, LLC	AMC 316123	8S	18E	11 NE1/4	63
Buzzard No. 6	Copper Creek Project, LLC	AMC 316124	8S	18E	11 NE1/4	64
Buzzard No. 7	Copper Creek Project, LLC	AMC 316125	8S	18E	11 NE1/4	65
Albatross No. 1	Copper Creek Project, LLC	AMC 316126	8S	18E	11, 12	66
Albatross No. 2	Copper Creek Project, LLC	AMC 316127	8S	18E	12 SW1/4	67
Albatross No. 3	Copper Creek Project, LLC	AMC 316128	8S	18E	11, 12	68
Albatross No. 4	Copper Creek Project, LLC	AMC 316129	8S	18E	12 SW1/4	69
Albatross No. 5	Copper Creek Project, LLC	AMC 316130	8S	18E	11, 12	70
Albatross No. 6	Copper Creek Project, LLC	AMC 316131	8S	18E	12 NW1/4	71
Albatross No. 7	Copper Creek Project, LLC	AMC 316132	8S	18E	11, 12	72
Albatross No. 8	Copper Creek Project, LLC	AMC 316133	8S	18E	12 NW1/4	73
Albatross No. 17	Copper Creek Project, LLC	AMC 316134	8S	18E	11, 12	74
Siskon No. 40	Copper Creek Project, LLC	AMC 316135	8S	18E	15 NE1/4	75
Siskon No. 42	Copper Creek Project, LLC	AMC 316136	8S	18E	14, 15	76
Siskon No. 44	Copper Creek Project, LLC	AMC 316137	8S	18E	14, 15	77
Siskon No. 53	Copper Creek Project, LLC	AMC 316138	8S	18E	10 SE1/4	78
Siskon No. 56	Copper Creek Project, LLC	AMC 316139	8S	18E	10 SE1/4	79
Siskon No. 57	Copper Creek Project, LLC	AMC 316140	8S	18E	15 NE1/4	80
Siskon No. 58	Copper Creek Project, LLC	AMC 316141	8S	18E	15 NE1/4	81
Siskon No. 83	Copper Creek Project, LLC	AMC 316142	8S	18E	14, 15	82
Siskon No. 84	Copper Creek Project, LLC	AMC 316143	8S	18E	14, 15	83
Siskon No. 85	Copper Creek Project, LLC	AMC 316144	8S	18E	14 SW1/4	84
Siskon No. 87	Copper Creek Project, LLC	AMC 316145	8S	18E	14 SW1/4	85
Crow 1	Copper Creek Project, LLC	AMC 335144	8S	18E	9 SE1/4	86
Crow 2	Copper Creek Project, LLC	AMC 335145	8S	18E	9 SE1/4	87
Crow 3	Copper Creek Project, LLC	AMC 335146	8S	18E	9 SE1/4	88
Crow 4	Copper Creek Project, LLC	AMC 335147	8S	18E	9 SE1/4	89
Crow 5	Copper Creek Project, LLC	AMC 335148	8S	18E	9 SE1/4	90
Crow 6	Copper Creek Project, LLC	AMC 335149	8S	18E	9 SE1/4	91
Crow 7	Copper Creek Project, LLC	AMC 335150	8S	18E	9 NE1/4	92
Crow 8	Copper Creek Project, LLC	AMC 335151	8S	18E	9 NE1/4	93
Crow 9	Copper Creek Project, LLC	AMC 335152	8S	18E	9 NE1/4	94
Crow 10	Copper Creek Project, LLC	AMC 335153	8S	18E	9 NE1/4	95
Crow 11	Copper Creek Project, LLC	AMC 335154	8S	18E	9 NE1/4	96
Crow 12	Copper Creek Project, LLC	AMC 335155	8S	18E	9 NE1/4	97
Crow 13	Copper Creek Project, LLC	AMC 335156	8S	18E	9, 4	98
Crow 14	Copper Creek Project, LLC	AMC 335157	8S	18E	9, 4	99
Crow 15	Copper Creek Project, LLC	AMC 335158	8S	18E	4 SE1/4	100

PHOENIX, ARIZONA

2011 AUG 31 A 9:15

OFFICE

Crow 16	Copper Creek Project,LLC	AMC 335159	8S	18E	4 SE1/4	101
Crow 17	Copper Creek Project,LLC	AMC 335160	8S	18E	9 SE1/4	102
Crow 20	Copper Creek Project,LLC	AMC 335161	8S	18E	10 SW1/4	103
Crow 21	Copper Creek Project,LLC	AMC 335162	8S	18E	10 SW1/4	104
Crow 22	Copper Creek Project,LLC	AMC 335163	8S	18E	10 NE1/4	105
Crow 23	Copper Creek Project,LLC	AMC 335164	8S	18E	10 NE1/4	106
Crow 24	Copper Creek Project,LLC	AMC 335165	8S	18E	10 NE1/4	107
Crow 25	Copper Creek Project,LLC	AMC 335166	8S	18E	3 SW1/4	108
Crow 26	Copper Creek Project,LLC	AMC 335167	8S	18E	3 SW1/4	109
Siskon No. 46	Copper Creek Project,LLC	AMC 335168	8S	18E	15 NE1/4	110
Siskon No. 48	Copper Creek Project,LLC	AMC 335169	8S	18E	15 SE1/4	111
Siskon No. 51	Copper Creek Project,LLC	AMC 335170	8S	18E	14 SW1/4	112
Siskon No. 59	Copper Creek Project,LLC	AMC 335171	8S	18E	15 NE1/4	113
Siskon No. 60	Copper Creek Project,LLC	AMC 335172	8S	18E	15 NE1/4	114
Siskon No. 64	Copper Creek Project,LLC	AMC 335173	8S	18E	10 SW1/4	115
Siskon 65	Copper Creek Project,LLC	AMC 335174	8S	18E	10 SW1/4	116
Siskon 66	Copper Creek Project,LLC	AMC 335175	8S	18E	10 SW1/4	117
Siskon 67	Copper Creek Project,LLC	AMC 335176	8S	18E	10 SW1/4	118
Siskon 68	Copper Creek Project,LLC	AMC 335177	8S	18E	10 SW1/4	119
Siskon 69	Copper Creek Project,LLC	AMC 335178	8S	18E	10 SW1/4	120
Siskon 70	Copper Creek Project,LLC	AMC 335179	8S	18E	10 SW1/4	121
Siskon 71	Copper Creek Project,LLC	AMC 335180	8S	18E	10 SW1/4	122
Siskon 72	Copper Creek Project,LLC	AMC 335181	8S	18E	15 NW1/4	123
C.C. 8	Copper Creek Project,LLC	AMC 335182	8S	18E	10 NW1/4	124
C.C. 9	Copper Creek Project,LLC	AMC 335183	8S	18E	10 NW1/4	125
C.C. 11	Copper Creek Project,LLC	AMC 335184	8S	18E	10 NW1/4	126
Swallow 1	Copper Creek Project,LLC	AMC 337099	8S	18E	9 SE1/4	127
Swallow 2	Copper Creek Project,LLC	AMC 337100	8S	18E	9 NW1/4	128
Swallow 3	Copper Creek Project,LLC	AMC 337101	8S	18E	9 NW1/4	129
Swallow 4	Copper Creek Project,LLC	AMC 337102	8S	18E	9 NE1/4	130
Swallow 5	Copper Creek Project,LLC	AMC 337103	8S	18E	9 NW1/4	131
Swallow 6	Copper Creek Project,LLC	AMC 337104	8S	18E	9 NE1/4	132
Swallow 7	Copper Creek Project,LLC	AMC 337105	8S	18E	9 NE1/4	133
Hawk #1	Copper Creek Project,LLC	AMC 342788	8S	18E	3 SE1/4	134
Hawk #2	Copper Creek Project,LLC	AMC 342789	8S	18E	3 SE1/4	135
Hawk #3	Copper Creek Project,LLC	AMC 342790	8S	18E	3 NE1/4	136
Hawk #4	Copper Creek Project,LLC	AMC 342791	8S	18E	3 NE1/4	137
Hawk #5	Copper Creek Project,LLC	AMC 342792	8S	18E	3 NE1/4	138
Hawk #6	Copper Creek Project,LLC	AMC 342793	8S	18E	3 NE1/4	139
Hawk #7	Copper Creek Project,LLC	AMC 342794	8S	18E	3 NE1/4	140
Hawk #8	Copper Creek Project,LLC	AMC 342795	8S	18E	3 SW1/4	141
Hawk #9	Copper Creek Project,LLC	AMC 342796	8S	18E	3 SW1/4	142
Hawk #10	Copper Creek Project,LLC	AMC 342797	8S	18E	3 SW1/4	143
Hawk #11	Copper Creek Project,LLC	AMC 342798	8S	18E	3 NW1/4	144
Hawk #12	Copper Creek Project,LLC	AMC 342799	8S	18E	3 NW1/4	145
Hawk #13	Copper Creek Project,LLC	AMC 342800	8S	18E	3 NW1/4	146
Hawk #14	Copper Creek Project,LLC	AMC 342801	8S	18E	4 NE1/4	147
Hawk #15	Copper Creek Project,LLC	AMC 342802	8S	18E	4 NE1/4	148
Chapo #1	Copper Creek Project,LLC	AMC 349078	8S	18E	14 SW1/4	149
Wren 1	Copper Creek Project,LLC	AMC 352161	8S	18E	15 NW1/4	150
Wren 2	Copper Creek Project,LLC	AMC 352162	8S	18E	15 NW1/4	151
Wren 3	Copper Creek Project,LLC	AMC 352163	8S	18E	15 NW1/4	152

PHOENIX, ARIZONA

2011 AUG 31 A p 15

OFFICE



Parrot 1	Copper Creek Project, LLC	AMC 352164	8S	18E	1 NW1/4	153
Parrot 2	Copper Creek Project, LLC	AMC 352165	8S	18E	1 NW1/4	154
Parrot 3	Copper Creek Project, LLC	AMC 352166	8S	18E	1 NW1/4	155
Parrot 4	Copper Creek Project, LLC	AMC 352167	8S	18E	1 NW1/4	156
Parrot 5	Copper Creek Project, LLC	AMC 352168	8S	18E	1 NW1/4	157
Parrot 6	Copper Creek Project, LLC	AMC 352169	8S	18E	1 NW1/4	158
Parrot 7	Copper Creek Project, LLC	AMC 352170	8S	18E	1 SW1/4	159
Parrot 8	Copper Creek Project, LLC	AMC 352171	8S	18E	1 SW1/4	160
Parrot 9	Copper Creek Project, LLC	AMC 352172	8S	18E	1 SW1/4	161
Parrot 10	Copper Creek Project, LLC	AMC 352173	8S	18E	1 SW1/4	162
Parrot 11	Copper Creek Project, LLC	AMC 352174	8S	18E	1 SW1/4	163
Parrot 12	Copper Creek Project, LLC	AMC 352175	8S	18E	1 SW1/4	164
Buzzard No. 8	Copper Creek Project, LLC	AMC 352176	8S	18E	11 NE1/4	165
PF	Copper Creek Project, LLC	AMC 352300	8S	18E	11 NW1/4	166
NS #1	Copper Creek Project, LLC	AMC 352301	8S	18E	14 SW1/4	167
WREN-4	Copper Creek Project, LLC	AMC 371132	8S	18E	14 SE1/4	168
WREN-5	Copper Creek Project, LLC	AMC 371133	8S	18E	14 SE1/4	169
WREN-6	Copper Creek Project, LLC	AMC 371134	8S	18E	14 SE1/4	170
WREN-7	Copper Creek Project, LLC	AMC 371135	8S	18E	14 SE1/4	171
WREN-8	Copper Creek Project, LLC	AMC 371136	8S	18E	14 NE1/4	172
WREN-9	Copper Creek Project, LLC	AMC 371137	8S	18E	15 SE1/4	173
WREN-10	Copper Creek Project, LLC	AMC 371138	8S	18E	15 SE1/4	174
WREN-11	Copper Creek Project, LLC	AMC 371139	8S	18E	15 SE1/4	175
WREN-12	Copper Creek Project, LLC	AMC 371140	8S	18E	15 SE1/4	176
WREN-13	Copper Creek Project, LLC	AMC 371141	8S	18E	15 SE1/4	177
WREN-14	Copper Creek Project, LLC	AMC 371142	8S	18E	15 SE1/4	178
WREN-15	Copper Creek Project, LLC	AMC 371143	8S	18E	15 SE1/4	179
WREN-16	Copper Creek Project, LLC	AMC 371144	8S	18E	15 SE1/4	180
WREN-17	Copper Creek Project, LLC	AMC 371145	8S	18E	15 SW1/4	181
WREN-18	Copper Creek Project, LLC	AMC 371146	8S	18E	15 NW1/4	182
WREN-19	Copper Creek Project, LLC	AMC 371147	8S	18E	15 NW1/4	183
WREN-20	Copper Creek Project, LLC	AMC 371148	8S	18E	15 NW1/4	184
WREN-21	Copper Creek Project, LLC	AMC 371149	8S	18E	15 NW1/4	185
WREN-22	Copper Creek Project, LLC	AMC 371150	8S	18E	9 SE1/4	186
WREN-23	Copper Creek Project, LLC	AMC 371151	8S	18E	9 SE1/4	187
WREN-24	Copper Creek Project, LLC	AMC 371152	8S	18E	9 SE1/4	188
WREN-44	Copper Creek Project, LLC	AMC 371153	8S	18E	3 NW1/4	189
WREN-45	Copper Creek Project, LLC	AMC 371154	8S	18E	3 NW1/4	190
WREN-46	Copper Creek Project, LLC	AMC 371155	8S	18E	3 NW1/4	191
WREN-47	Copper Creek Project, LLC	AMC 371156	8S	18E	3 NW1/4	192
WREN-48	Copper Creek Project, LLC	AMC 371157	8S	18E	3 NE1/4	193
WREN-49	Copper Creek Project, LLC	AMC 371158	8S	18E	3 NE1/4	194
WREN-50	Copper Creek Project, LLC	AMC 371159	8S	18E	3 NE1/4	195
WREN-51	Copper Creek Project, LLC	AMC 371160	8S	18E	3 NE1/4	196
WREN-52	Copper Creek Project, LLC	AMC 371161	8S	18E	3 NE1/4	197
WREN-25	Copper Creek Project, LLC	AMC 373192	8S	18E	4 SW1/4	198
WREN-26	Copper Creek Project, LLC	AMC 373193	8S	18E	4 SW1/4	199
WREN-27	Copper Creek Project, LLC	AMC 373194	8S	18E	4 SW1/4	200
WREN-28	Copper Creek Project, LLC	AMC 373195	8S	18E	4 SW1/4	201
WREN-29	Copper Creek Project, LLC	AMC 373196	8S	18E	4 SW1/4	202
WREN-30	Copper Creek Project, LLC	AMC 373197	8S	18E	4 SW1/4	203
WREN-31	Copper Creek Project, LLC	AMC 373198	8S	18E	4 SW1/4	204

PHOENIX ARIZONA  
 2011 AUG 31 A 9:15

OFFICE

WREN-32	Copper Creek Project,LLC	AMC 373199	8S	18E	4 NE1/4	205
WREN-33	Copper Creek Project,LLC	AMC 373200	8S	18E	4 NE1/4	206
WREN-34	Copper Creek Project,LLC	AMC 373201	8S	18E	4 NE1/4	207
WREN-35	Copper Creek Project,LLC	AMC 373202	8S	18E	4 NW1/4	208
WREN-36	Copper Creek Project,LLC	AMC 373203	8S	18E	4 NW1/4	209
WREN-37	Copper Creek Project,LLC	AMC 373204	8S	18E	4 NW1/4	210
WREN-38	Copper Creek Project,LLC	AMC 373205	8S	18E	4 NW1/4	211
WREN-39	Copper Creek Project,LLC	AMC 373206	8S	18E	4 NE1/4	212
WREN-40	Copper Creek Project,LLC	AMC 373207	8S	18E	4 NE1/4	213
WREN-41	Copper Creek Project,LLC	AMC 373208	8S	18E	4 NE1/4	214
WREN-42	Copper Creek Project,LLC	AMC 373209	8S	18E	4 NE1/4	215
WREN-43	Copper Creek Project,LLC	AMC 373210	8S	18E	4 NE1/4	216
NCC 293	Copper Creek Project,LLC	AMC408383	7S	18E	28	217
NCC 294	Copper Creek Project,LLC	AMC408384	7S	18E	28	218
NCC 295	Copper Creek Project,LLC	AMC408385	7S	18E	28	219
NCC 296	Copper Creek Project,LLC	AMC408386	7S	18E	28	220
NCC 297	Copper Creek Project,LLC	AMC408387	7S	18E	28	221
NCC 298	Copper Creek Project,LLC	AMC408388	7S	18E	28	222
NCC 299	Copper Creek Project,LLC	AMC408389	7S	18E	28	223
NCC 300	Copper Creek Project,LLC	AMC408390	7S	18E	28	224
NCC 301	Copper Creek Project,LLC	AMC408391	7S	18E	28	225
NCC 302	Copper Creek Project,LLC	AMC408392	7S	18E	28	226
NCC 319	Copper Creek Project,LLC	AMC408393	7S	18E	28	227
NCC 320	Copper Creek Project,LLC	AMC408394	7S	18E	28	228
NCC 321	Copper Creek Project,LLC	AMC408395	7S	18E	28	229
NCC 322	Copper Creek Project,LLC	AMC408396	7S	18E	28	230
NCC 323	Copper Creek Project,LLC	AMC408397	7S	18E	28	231
NCC 324	Copper Creek Project,LLC	AMC408398	7S	18E	28	232
NCC 325	Copper Creek Project,LLC	AMC408399	7S	18E	28	233
NCC 285	Copper Creek Project,LLC	AMC408406	7S	18E	29	234
NCC 286	Copper Creek Project,LLC	AMC408407	7S	18E	29	235
NCC 287	Copper Creek Project,LLC	AMC408408	7S	18E	29	236
NCC 288	Copper Creek Project,LLC	AMC408409	7S	18E	29	237
NCC 289	Copper Creek Project,LLC	AMC408410	7S	18E	29	238
NCC 290	Copper Creek Project,LLC	AMC408411	7S	18E	29	239
NCC 291	Copper Creek Project,LLC	AMC408412	7S	18E	29	240
NCC 292	Copper Creek Project,LLC	AMC408413	7S	18E	29	241
NCC 303	Copper Creek Project,LLC	AMC408414	7S	18E	29	242
NCC 304	Copper Creek Project,LLC	AMC408415	7S	18E	29	243
NCC 305	Copper Creek Project,LLC	AMC408416	7S	18E	29	244
NCC 306	Copper Creek Project,LLC	AMC408417	7S	18E	29	245
NCC 307	Copper Creek Project,LLC	AMC408418	7S	18E	29	246
NCC 308	Copper Creek Project,LLC	AMC408419	7S	18E	29	247
NCC 309	Copper Creek Project,LLC	AMC408420	7S	18E	29	248
NCC 310	Copper Creek Project,LLC	AMC408421	7S	18E	29	249
NCC 311	Copper Creek Project,LLC	AMC408422	7S	18E	29	250
NCC 312	Copper Creek Project,LLC	AMC408423	7S	18E	29	251
NCC 313	Copper Creek Project,LLC	AMC408424	7S	18E	29	252
NCC 314	Copper Creek Project,LLC	AMC408425	7S	18E	29	253
NCC 315	Copper Creek Project,LLC	AMC408426	7S	18E	29	254
NCC 316	Copper Creek Project,LLC	AMC408427	7S	18E	29	255
NCC 317	Copper Creek Project,LLC	AMC408428	7S	18E	29	256

PHOENIX, ARIZONA

2011 AUG 31 A 9:15



NCC 318	Copper Creek Project, LLC	AMC408429	7S	18E	29	257
NCC 329	Copper Creek Project, LLC	AMC408430	7S	18E	29	258
NCC 330	Copper Creek Project, LLC	AMC408431	7S	18E	29	259
NCC 331	Copper Creek Project, LLC	AMC408432	7S	18E	29	260
NCC 332	Copper Creek Project, LLC	AMC408433	7S	18E	29	261
NCC 333	Copper Creek Project, LLC	AMC408434	7S	18E	29	262
NCC 334	Copper Creek Project, LLC	AMC408435	7S	18E	29	263
NCC 335	Copper Creek Project, LLC	AMC408436	7S	18E	29	264
NCC 336	Copper Creek Project, LLC	AMC408437	7S	18E	29	265
NCC 326	Copper Creek Project, LLC	AMC408438	7S	18E	33	266
NCC 327	Copper Creek Project, LLC	AMC408439	7S	18E	33	267
NCC 328	Copper Creek Project, LLC	AMC408440	7S	18E	33	268
NCC 337	Copper Creek Project, LLC	AMC408441	7S	18E	33	269
NCC 338	Copper Creek Project, LLC	AMC408442	7S	18E	33	270
NCC 339	Copper Creek Project, LLC	AMC408443	7S	18E	33	271
NCC 366	Copper Creek Project, LLC	AMC408444	7S	18E	34	272
NCC 367	Copper Creek Project, LLC	AMC408445	7S	18E	34	273
NCC 368	Copper Creek Project, LLC	AMC408446	7S	18E	34	274
NCC 369	Copper Creek Project, LLC	AMC408447	7S	18E	34	275
NCC 370	Copper Creek Project, LLC	AMC408448	7S	18E	34	276
NCC 371	Copper Creek Project, LLC	AMC408449	7S	18E	34	277
NCC 372	Copper Creek Project, LLC	AMC408450	7S	18E	34	278
NCC 373	Copper Creek Project, LLC	AMC408451	7S	18E	34	279
NCC 374	Copper Creek Project, LLC	AMC408452	7S	18E	34	280
NCC 393	Copper Creek Project, LLC	AMC408453	7S	18E	34	281
NCC 394	Copper Creek Project, LLC	AMC408454	7S	18E	34	282
NCC 395	Copper Creek Project, LLC	AMC408455	7S	18E	34	283
NCC 396	Copper Creek Project, LLC	AMC408456	7S	18E	34	284
NCC 397	Copper Creek Project, LLC	AMC408457	7S	18E	34	285
NCC 398	Copper Creek Project, LLC	AMC408458	7S	18E	34	286
NCC 399	Copper Creek Project, LLC	AMC408459	7S	18E	34	287
NCC 400	Copper Creek Project, LLC	AMC408460	7S	18E	34	288
NCC 401	Copper Creek Project, LLC	AMC408461	7S	18E	34	289
NCC 375	Copper Creek Project, LLC	AMC409380	7S	18E	35	290
NCC 376	Copper Creek Project, LLC	AMC409381	7S	18E	35	291
NCC 377	Copper Creek Project, LLC	AMC409382	7S	18E	35	292
NCC 378	Copper Creek Project, LLC	AMC409383	7S	18E	35	293
NCC 379	Copper Creek Project, LLC	AMC409384	7S	18E	35	294
NCC 380	Copper Creek Project, LLC	AMC409385	7S	18E	35	295
NCC 381	Copper Creek Project, LLC	AMC409386	7S	18E	35	296
NCC 382	Copper Creek Project, LLC	AMC409387	7S	18E	35	297
NCC 383	Copper Creek Project, LLC	AMC409388	7S	18E	35	298
NCC 402	Copper Creek Project, LLC	AMC420295	7S	18E	34	299
NCC 403	Copper Creek Project, LLC	AMC420296	7S	18E	34	300
NCC 404	Copper Creek Project, LLC	AMC420297	7S	18E	34	301
NCC 405	Copper Creek Project, LLC	AMC420298	7S	18E	34	302
NCC 406	Copper Creek Project, LLC	AMC420299	7S	18E	34	303
NCC 433	Copper Creek Project, LLC	AMC420308	7S	18E	34	304
NCC 434	Copper Creek Project, LLC	AMC420309	7S	18E	34	305
NCC 435	Copper Creek Project, LLC	AMC420310	7S	18E	34	306
NCC 436	Copper Creek Project, LLC	AMC420311	7S	18E	34	307
NCC 437	Copper Creek Project, LLC	AMC420312	7S	18E	34	308

2011 AUG 31 A 9:14

RECEIVED  
TINNISI STATE OFFICE

NCC 438	Copper Creek Project,LLC	AMC420313	7S	18E	27	309
NCC 439	Copper Creek Project,LLC	AMC420314	7S	18E	27	310
NCC 440	Copper Creek Project,LLC	AMC420315	7S	18E	27	311
NCC 441	Copper Creek Project,LLC	AMC420316	7S	18E	27	312
NCC 442	Copper Creek Project,LLC	AMC420317	7S	18E	27	313
NCC 451	Copper Creek Project,LLC	AMC420326	7S	18E	27	314
NCC 452	Copper Creek Project,LLC	AMC420327	7S	18E	27	315
NCC 453	Copper Creek Project,LLC	AMC420328	7S	18E	27	316
NCC 454	Copper Creek Project,LLC	AMC420329	7S	18E	27	317
NCC 455	Copper Creek Project,LLC	AMC420330	7S	18E	27	318
NCC 456	Copper Creek Project,LLC	AMC420331	7S	18E	27	319
NCC 457	Copper Creek Project,LLC	AMC420332	7S	18E	27	320
NCC 458	Copper Creek Project,LLC	AMC420333	7S	18E	27	321

RECEIVED  
 COUNTY CLERK'S OFFICE  
 2011 AUG 31 A 9:14  
 PHOENIX, ARIZONA

R. J. Sandberg  
Redhawk Copper, Inc.  
130 N. Redington Rd.  
San Manuel, AZ 85631

U.S. Department of the Interior  
Bureau of Land Management  
Arizona State Office  
222 North Central Ave  
Phoenix, AZ 85004-2203

August 31, 2017

Re: 2018 Mining Claim Maintenance Fees

To Whom it may concern:


Section 10101 of the Act of August 10, 1993 (Pub.L. 103-6, 107 Stat. 312) and amended June 30, 2004 requires the annual payment of a \$155.00 maintenance fee in order to hold and maintain an unpatented mining claim, mill site, or tunnel site.

Enclosed you will find our check (check # ~~2074~~ ) in the amount of Six Hundred Twenty dollars (\$620.00) as payment of the maintenance fees for 4 unpatented mining claims (Moose #2, Moose #4, Moose #6, Moose #8 Claims) located in Pinal County, Arizona more particularly described on the attached Exhibit "A" (1 page).

These maintenance fees are being paid by and on behalf of the owner, D & G Mining Co. for subsequent assessment year beginning September 1, 2017.

Please date stamp and return to Redhawk Copper, Inc. at the above address. If you have any questions concerning this filing please call me at (520) 609-3815.

Sincerely,

  
R. J. Sandberg  
Agent for D & G Mining Co.

RECEIVED  
ARIZONA STATE OFFICE  
2017 AUG 31 A 9:17  
PHOENIX, ARIZONA

EXHIBIT A

Claim Name	Owner of Record	BLM AMC Serial #	G&SR BM Twn	Rng	Section	
Moose #2	D&G Mining	AMC 33973	8S	18E	11 SE1/4	1
Moose #4	D&G Mining	AMC 33974	8S	18E	11 SE1/4	2
Moose #6	D&G Mining	AMC 33975	8S	18E	11 SE1/4	3
Moose #8	D&G Mining	AMC 33976	8S	18E	11 SE1/4	4

RECEIVED  
N M A T STATE OFFICE  
2011 AUG 31 A 9:17  
PHOENIX, ARIZONA

NO. OF CLAIMS 325  
AMOUNT \$50375.00  
RECEIPT NO. 3966991  
INIT. EDG

\*\* BLM-ASO\*\*



Message:

5 ROWS RETRIEVED

CBS Export Results Report

Include Resolved Records

Word Status

Error Records (E/M/I)

Accepted Records (A/W)

"On Hold" Records (H)

All Records (for s/n or receipt nr)

Exported, No Results From CBS

View (not yet exported)

Printable Format (legal/landscape)

Search Criteria

Enter export Date (mm/dd/yyyy)

Serial Number match (optional)

Receipt Nr (optional)

Export Nr (exclusive)

LR2000 User (defaults to login)

Responsible Area (Errors Only)

User (U,X)

Programmer (P,X)

All (U,P,X)


[User Guide](#)

	Resend?	Export Nr	A/D	Serial Nr	Mult	Code	\$ Amount	Remarks	Receipt Nr	LR2000 User	#Msg	Resolved?	OK	Stat1	Area	CBS Msg 1	Stat2	Area	Msg 2	CBS 392 ID	392 \$ Amt	Action Update Date	Resend	Resend Orig
1	<input type="checkbox"/>	5966385	A	AMC33973		782	155.00	2018;S155	3966991	PAULINEB		<input type="checkbox"/>								2461114	50375.00	9/1/2017 9:21		
2	<input type="checkbox"/>	5966386	A	AMC33974		782	155.00	2018;S155	3966991	PAULINEB		<input type="checkbox"/>								2461114	50375.00	9/1/2017 9:21		
3	<input type="checkbox"/>	5966387	A	AMC33975		782	155.00	2018;S155	3966991	PAULINEB		<input type="checkbox"/>								2461114	50375.00	9/1/2017 9:21		
4	<input type="checkbox"/>	5966388	A	AMC33976		782	155.00	2018;S155	3966991	PAULINEB		<input type="checkbox"/>								2461114	50375.00	9/1/2017 9:21		
5	<input type="checkbox"/>	5966454	A	AMC420326		782	155.00	2018;S155	3966991	PAULINEB		<input type="checkbox"/>								2461114	50375.00	9/1/2017 9:23		
6	<input type="checkbox"/>	5966455	A	AMC420327		782	155.00	2018;S155	3966991	PAULINEB		<input type="checkbox"/>								2461114	50375.00	9/1/2017 9:23		
7	<input type="checkbox"/>	5966456	A	AMC420328		782	155.00	2018;S155	3966991	PAULINEB		<input type="checkbox"/>								2461114	50375.00	9/1/2017 9:23		
8	<input type="checkbox"/>	5966457	A	AMC420329		782	155.00	2018;S155	3966991	PAULINEB		<input type="checkbox"/>								2461114	50375.00	9/1/2017 9:23		
9	<input type="checkbox"/>	5966458	A	AMC420330		782	155.00	2018;S155	3966991	PAULINEB		<input type="checkbox"/>								2461114	50375.00	9/1/2017 9:23		
10	<input type="checkbox"/>	5966459	A	AMC420331		782	155.00	2018;S155	3966991	PAULINEB		<input type="checkbox"/>								2461114	50375.00	9/1/2017 9:23		
11	<input type="checkbox"/>	5966460	A	AMC420332		782	155.00	2018;S155	3966991	PAULINEB		<input type="checkbox"/>								2461114	50375.00	9/1/2017 9:23		
12	<input type="checkbox"/>	5966461	A	AMC420333		782	155.00	2018;S155	3966991	PAULINEB		<input type="checkbox"/>								2461114	50375.00	9/1/2017 9:23		
13	<input type="checkbox"/>	5966693	A	AMC420308		782	155.00	2018;S155	3966991	PAULINEB		<input type="checkbox"/>								2461114	50375.00	9/1/2017 9:26		
14	<input type="checkbox"/>	5966694	A	AMC420309		782	155.00	2018;S155	3966991	PAULINEB		<input type="checkbox"/>								2461114	50375.00	9/1/2017 9:26		
15	<input type="checkbox"/>	5966695	A	AMC420310		782	155.00	2018;S155	3966991	PAULINEB		<input type="checkbox"/>								2461114	50375.00	9/1/2017 9:26		
16	<input type="checkbox"/>	5966696	A	AMC420311		782	155.00	2018;S155	3966991	PAULINEB		<input type="checkbox"/>								2461114	50375.00	9/1/2017 9:26		
17	<input type="checkbox"/>	5966697	A	AMC420312		782	155.00	2018;S155	3966991	PAULINEB		<input type="checkbox"/>								2461114	50375.00	9/1/2017 9:26		
18	<input type="checkbox"/>	5966698	A	AMC420313		782	155.00	2018;S155	3966991	PAULINEB		<input type="checkbox"/>								2461114	50375.00	9/1/2017 9:26		
19	<input type="checkbox"/>	5966699	A	AMC420314		782	155.00	2018;S155	3966991	PAULINEB		<input type="checkbox"/>								2461114	50375.00	9/1/2017 9:26		
20	<input type="checkbox"/>	5966700	A	AMC420315		782	155.00	2018;S155	3966991	PAULINEB		<input type="checkbox"/>								2461114	50375.00	9/1/2017 9:26		

**United States Department of the Interior**  
**Bureau of Land Management**  
 DIV OF LANDS, MINRLS & ENERGY  
 ONE N CENTRAL AVE  
 PHOENIX, AZ 85004 -4427  
 Phone: 602-417-9200

Receipt

No: 3966991

<b>Transaction #:</b> 4076881	
<b>Date of Transaction:</b> 08/31/2017	
CUSTOMER:	
COPPER CREEK PROJECT LLC 130 N REDINGTON RD SAN MANUEL, AZ 85631-1134 US	

LINE #	QTY	DESCRIPTION	REMARKS	UNIT PRICE	TOTAL
1	1.00	LOCATABLE MINERALS / MINING CLAIMS- NOT NEW-UNADJUD, ONE AUTH NO. ONLY / MINING CLAIM MONEY RECEIVED <b>CASES: AMC33873/\$50375.00</b>	2018 MAINT (325) <i>PB</i>	- n/a -	50375.00
<b>TOTAL:</b>					<b>\$50,375.00</b>

PAYMENT INFORMATION					
1	AMOUNT:	50375.00	POSTMARKED:	N/A	
	TYPE:	CHECK	RECEIVED:	08/31/2017	
	CHECK NO:	2074			
	NAME:	REDHAWK COPPER INC 130 N REDINGTON RD SAN MANUEL AZ 85631-1134 US			

REMARKS

This receipt was generated by the automated BLM Collections and Billing System and is a paper representation of a portion of the official electronic record contained therein.



33845  
 78902  
 316095  
 335144  
 337099  
 342788  
 349069  
 352161  
 352300  
 371132  
 373192  
 408299  
 409378  
 411910  
 414010  
 415832  
 417514  
 420285  
 433408

R. J. Sandberg  
 Redhawk Copper, Inc.  
 130 N. Redington Rd.  
 San Manuel, AZ 85631

U.S. Department of the Interior  
 Bureau of Land Management  
 Arizona State Office  
 222 North Central Ave  
 Phoenix, AZ 85004-2203

August 11, 2016

Re: 2017 Mining Claim Maintenance Fees

To Whom it may concern:

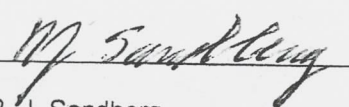
Section 10101 of the Act of August 10, 1993 (Pub.L. 103-6, 107 Stat. 312) and amended June 30, 2004 requires the annual payment of a \$155.00 maintenance fee in order to hold and maintain an unpatented mining claim, mill site, or tunnel site.

Enclosed you will find our check (check # ) in the amount of One Hundred Twenty-six Thousand ~~Four~~ Hundred ~~Eighty~~ dollars (\$126,325.00) as payment of the maintenance fees for 815 unpatented mining claims (Albatross, et. al Claims) located in Pinal County, Arizona more particularly described on the attached Exhibit "A" (17 pages).

These maintenance fees are being paid by and on behalf of the owner, Copper Creek Project, LLC. for subsequent assessment year beginning September 1, 2016.

Please date stamp and return to Redhawk Copper, Inc. at the above address. If you have any questions concerning this filing please call me at (520) 609-3815.

Sincerely,

  
 R. J. Sandberg  
 President Redhawk Copper, Inc.  
 Manager Copper Creek Project, LLC

RECEIVED  
 BLM AZ STATE OFFICE  
 2016 AUG 11 A 9:54  
 PHOENIX, ARIZONA

NO. OF CLAIMS 819  
 AMOUNT \$126,945.00  
 RECEIPT NO. 3627663  
 INIT. EXG

\*\* BLM-ASO \*\*

EXHIBIT A

Claim Name	Owner of Record	BLM AMC		G&SR BM		Section	
		Serial #		Twn	Rng		
Granite Hill	Copper Creek Project, LLC	AMC 33873		8S	18E	11 SW1/4	1
American Eagle	Copper Creek Project, LLC	AMC 33893		8S	18E	11 SE1/4	2
Angusto Lode	Copper Creek Project, LLC	AMC 33894		8S	18E	10 SE1/4	3
Aurora	Copper Creek Project, LLC	AMC 33895		8S	18E	11 SW1/4	4
Camino Lode	Copper Creek Project, LLC	AMC 33904		8S	18E	10 SE1/4	5
Copper Cliff	Copper Creek Project, LLC	AMC 33951		8S	18E	11 NE1/4	6
Copper Reef No. 5	Copper Creek Project, LLC	AMC 33955		8S	18E	14 NW1/4	7
Copper Ridge	Copper Creek Project, LLC	AMC 33956		8S	18E	11 SE1/4	8
Copper Trail # 1	Copper Creek Project, LLC	AMC 33957		8S	18E	11 SE1/4	9
Copper Trail # 2	Copper Creek Project, LLC	AMC 33958		8S	18E	11 SE1/4	10
Copper Trail # 3	Copper Creek Project, LLC	AMC 33959		8S	18E	11 SE1/4	11
Copper Trail # 4	Copper Creek Project, LLC	AMC 33960		8S	18E	11 SE1/4	12
Fraction	Copper Creek Project, LLC	AMC 33961		8S	18E	11 SE1/4	13
Jupiter	Copper Creek Project, LLC	AMC 33964		8S	18E	14 NE1/4	14
Kimbro	Copper Creek Project, LLC	AMC 33965		8S	18E	11 NW1/4	15
Kimbro Eastern	Copper Creek Project, LLC	AMC 33966		8S	18E	11 NW1/4	16
Mars	Copper Creek Project, LLC	AMC 33968		8S	18E	14 NE1/4	17
North Star	Copper Creek Project, LLC	AMC 33986		8S	18E	11 SW1/4	18
Siskon No. 34	Copper Creek Project, LLC	AMC 34022		8S	18E	10 SE1/4	19
Siskon No. 35	Copper Creek Project, LLC	AMC 34023		8S	18E	10 SE1/4	20
Siskon No. 36	Copper Creek Project, LLC	AMC 34024		8S	18E	11 SW1/4	21
Siskon No. 37	Copper Creek Project, LLC	AMC 34025		8S	18E	10 SE1/4	22
Siskon No. 38	Copper Creek Project, LLC	AMC 34026		8S	18E	15 NE1/4	23
Siskon No. 39	Copper Creek Project, LLC	AMC 34027		8S	18E	14 NW1/4	24
Siskon No. 41	Copper Creek Project, LLC	AMC 34029		8S	18E	14 NW1/4	25
Siskon No. 52	Copper Creek Project, LLC	AMC 34036		8S	18E	14 NW1/4	26
Siskon No. 54	Copper Creek Project, LLC	AMC 34038		8S	18E	10 SE1/4	27
Siskon No. 55	Copper Creek Project, LLC	AMC 34039		8S	18E	10 SE1/4	28
Siskon No. 82	Copper Creek Project, LLC	AMC 34066		8S	18E	14 NW1/4	29
Siskon No. 88	Copper Creek Project, LLC	AMC 34071		8S	18E	14 NW1/4	30
Velasquez	Copper Creek Project, LLC	AMC 34072		8S	18E	11 SW1/4	31
Velasquez Fraction	Copper Creek Project, LLC	AMC 34073		8S	18E	11 NW1/4	32
Velasquez Wedge	Copper Creek Project, LLC	AMC 34074		8S	18E	11 SW1/4	33
Venus	Copper Creek Project, LLC	AMC 34075		8S	18E	10 SE1/4	34
Zella A	Copper Creek Project, LLC	AMC 79732		8S	18E	3 SE1/4	35
Center Star	Copper Creek Project, LLC	AMC 316095		8S	18E	11, 12, 1, 2	36
Navajo No. 7	Copper Creek Project, LLC	AMC 316096		8S	18E	10 NW1/4	37
Navajo No. 8	Copper Creek Project, LLC	AMC 316097		8S	18E	10 SW1/4	38
C.C. 12	Copper Creek Project, LLC	AMC 316098		8S	18E	10 NE1/4	39
Mary #1	Copper Creek Project, LLC	AMC 316100		8S	18E	11 NW1/4	40
Whippoorwill	Copper Creek Project, LLC	AMC 316101		8S	18E	11 NE1/4	41
Redondo	Copper Creek Project, LLC	AMC 316102		8S	18E	11 NE1/4	42
Paloma	Copper Creek Project, LLC	AMC 316103		8S	18E	11 NW1/4	43
Paloma Fraction	Copper Creek Project, LLC	AMC 316104		8S	18E	11 NW1/4	44
Morningside	Copper Creek Project, LLC	AMC 316105		8S	18E	14 NW1/4	45
Minnesota	Copper Creek Project, LLC	AMC 316106		8S	18E	11 NW1/4	46
Middle March	Copper Creek Project, LLC	AMC 316107		8S	18E	11 NE1/4	47
Lone Trail	Copper Creek Project, LLC	AMC 316108		8S	18E	11 NE1/4	48

RECEIVED  
 BLM AZ STATE OFFICE  
 AUG 11 2015  
 HONOLULU, HAWAII



EXHIBIT A

Claim Name	Owner of Record	BLM AMC	G&SR BM		Section	
		Serial #	Twn	Rng		
Jay Bird	Copper Creek Project,LLC	AMC 316109	8S	18E	11 NE1/4	49
Hercules	Copper Creek Project,LLC	AMC 316110	8S	18E	11 NE1/4	50
H-N Fraction 1	Copper Creek Project,LLC	AMC 316111	8S	18E	10 NE1/4	51
Clark No. 1	Copper Creek Project,LLC	AMC 316112	8S	18E	12 SW1/4	52
Copper Reef No. 2	Copper Creek Project,LLC	AMC 316113	8S	18E	14 NE1/4	53
Copper Reef No. 3	Copper Creek Project,LLC	AMC 316114	8S	18E	14 SW1/4	54
Copper Reef No. 4	Copper Creek Project,LLC	AMC 316115	8S	18E	14 NW1/4	55
North Star No. 1	Copper Creek Project,LLC	AMC 316116	8S	18E	14 SW1/4	56
North Star No. 2	Copper Creek Project,LLC	AMC 316117	8S	18E	14, 15	57
North Star No. 3	Copper Creek Project,LLC	AMC 316118	8S	18E	14, 15	58
Buzzard No. 1	Copper Creek Project,LLC	AMC 316119	8S	18E	11 NW1/4	59
Buzzard No. 2	Copper Creek Project,LLC	AMC 316120	8S	18E	11 NW1/4	60
Buzzard No. 3	Copper Creek Project,LLC	AMC 316121	8S	18E	11 NW1/4	61
Buzzard No. 4	Copper Creek Project,LLC	AMC 316122	8S	18E	11 NW1/4	62
Buzzard No. 5	Copper Creek Project,LLC	AMC 316123	8S	18E	11 NE1/4	63
Buzzard No. 6	Copper Creek Project,LLC	AMC 316124	8S	18E	11 NE1/4	64
Buzzard No. 7	Copper Creek Project,LLC	AMC 316125	8S	18E	11 NE1/4	65
Albatross No. 1	Copper Creek Project,LLC	AMC 316126	8S	18E	11,12	66
Albatross No. 2	Copper Creek Project,LLC	AMC 316127	8S	18E	12 SW1/4	67
Albatross No. 3	Copper Creek Project,LLC	AMC 316128	8S	18E	11, 12	68
Albatross No. 4	Copper Creek Project,LLC	AMC 316129	8S	18E	12 SW1/4	69
Albatross No. 5	Copper Creek Project,LLC	AMC 316130	8S	18E	11,12	70
Albatross No. 6	Copper Creek Project,LLC	AMC 316131	8S	18E	12 NW1/4	71
Albatross No. 7	Copper Creek Project,LLC	AMC 316132	8S	18E	11,12	72
Albatross No. 8	Copper Creek Project,LLC	AMC 316133	8S	18E	12 NW1/4	73
Albatross No. 17	Copper Creek Project,LLC	AMC 316134	8S	18E	11,12	74
Siskon No. 40	Copper Creek Project,LLC	AMC 316135	8S	18E	15 NE1/4	75
Siskon No. 42	Copper Creek Project,LLC	AMC 316136	8S	18E	14, 15	76
Siskon No. 44	Copper Creek Project,LLC	AMC 316137	8S	18E	14, 15	77
Siskon No. 53	Copper Creek Project,LLC	AMC 316138	8S	18E	10 SE1/4	78
Siskon No. 56	Copper Creek Project,LLC	AMC 316139	8S	18E	10 SE1/4	79
Siskon No. 57	Copper Creek Project,LLC	AMC 316140	8S	18E	15 NE1/4	80
Siskon No. 58	Copper Creek Project,LLC	AMC 316141	8S	18E	15 NE1/4	81
Siskon No. 83	Copper Creek Project,LLC	AMC 316142	8S	18E	14, 15	82
Siskon No. 84	Copper Creek Project,LLC	AMC 316143	8S	18E	14, 15	83
Siskon No. 85	Copper Creek Project,LLC	AMC 316144	8S	18E	14 SW1/4	84
Siskon No. 87	Copper Creek Project,LLC	AMC 316145	8S	18E	14 SW1/4	85
Crow 1	Copper Creek Project,LLC	AMC 335144	8S	18E	9 SE1/4	86
Crow 2	Copper Creek Project,LLC	AMC 335145	8S	18E	9 SE1/4	87
Crow 3	Copper Creek Project,LLC	AMC 335146	8S	18E	9 SE1/4	88
Crow 4	Copper Creek Project,LLC	AMC 335147	8S	18E	9 SE1/4	89
Crow 5	Copper Creek Project,LLC	AMC 335148	8S	18E	9 SE1/4	90
Crow 6	Copper Creek Project,LLC	AMC 335149	8S	18E	9 SE1/4	91
Crow 7	Copper Creek Project,LLC	AMC 335150	8S	18E	9 NE1/4	92
Crow 8	Copper Creek Project,LLC	AMC 335151	8S	18E	9 NE1/4	93
Crow 9	Copper Creek Project,LLC	AMC 335152	8S	18E	9 NE1/4	94
Crow 10	Copper Creek Project,LLC	AMC 335153	8S	18E	9 NE1/4	95
Crow 11	Copper Creek Project,LLC	AMC 335154	8S	18E	9 NE1/4	96

RECEIVED  
 BLM STATE OFFICE  
 5011 11 18  
 9 55  
 HONOLULU, HAWAII

EXHIBIT A

Claim Name	Owner of Record	BLM AMC		G&SR BM			
		Serial #		Tw	Rng	Section	
Crow 12	Copper Creek Project, LLC	AMC 335155		8S	18E	9 NE1/4	97
Crow 13	Copper Creek Project, LLC	AMC 335156		8S	18E	9, 4	98
Crow 14	Copper Creek Project, LLC	AMC 335157		8S	18E	9, 4	99
Crow 15	Copper Creek Project, LLC	AMC 335158		8S	18E	4 SE1/4	100
Crow 16	Copper Creek Project, LLC	AMC 335159		8S	18E	4 SE1/4	101
Crow 20	Copper Creek Project, LLC	AMC 335160		8S	18E	9 SE1/4	102
Crow 21	Copper Creek Project, LLC	AMC 335161		8S	18E	10 SW1/4	103
Crow 22	Copper Creek Project, LLC	AMC 335162		8S	18E	10 SW1/4	104
Crow 23	Copper Creek Project, LLC	AMC 335163		8S	18E	10 NE1/4	105
Crow 24	Copper Creek Project, LLC	AMC 335164		8S	18E	10 NE1/4	106
Crow 25	Copper Creek Project, LLC	AMC 335165		8S	18E	10 NE1/4	107
Crow 26	Copper Creek Project, LLC	AMC 335166		8S	18E	3 SW1/4	108
Siskon No. 46	Copper Creek Project, LLC	AMC 335167		8S	18E	3 SW1/4	109
Siskon No. 48	Copper Creek Project, LLC	AMC 335168		8S	18E	15 NE1/4	110
Siskon No. 51	Copper Creek Project, LLC	AMC 335169		8S	18E	15 SE1/4	111
Siskon No. 59	Copper Creek Project, LLC	AMC 335170		8S	18E	14 SW1/4	112
Siskon No. 60	Copper Creek Project, LLC	AMC 335171		8S	18E	15 NE1/4	113
Siskon No. 64	Copper Creek Project, LLC	AMC 335172		8S	18E	15 NE1/4	114
Siskon 65	Copper Creek Project, LLC	AMC 335173		8S	18E	10 SW1/4	115
Siskon 66	Copper Creek Project, LLC	AMC 335174		8S	18E	10 SW1/4	116
Siskon 67	Copper Creek Project, LLC	AMC 335175		8S	18E	10 SW1/4	117
Siskon 68	Copper Creek Project, LLC	AMC 335176		8S	18E	10 SW1/4	118
Siskon 69	Copper Creek Project, LLC	AMC 335177		8S	18E	10 SW1/4	119
Siskon 70	Copper Creek Project, LLC	AMC 335178		8S	18E	10 SW1/4	120
Siskon 71	Copper Creek Project, LLC	AMC 335179		8S	18E	10 SW1/4	121
Siskon 72	Copper Creek Project, LLC	AMC 335180		8S	18E	10 SW1/4	122
C.C. 8	Copper Creek Project, LLC	AMC 335181		8S	18E	15 NW1/4	123
C.C. 9	Copper Creek Project, LLC	AMC 335182		8S	18E	10 NW1/4	124
C.C. 11	Copper Creek Project, LLC	AMC 335183		8S	18E	10 NW1/4	125
Swallow 1	Copper Creek Project, LLC	AMC 335184		8S	18E	10 NW1/4	126
Swallow 2	Copper Creek Project, LLC	AMC 337099		8S	18E	9 SE1/4	127
Swallow 3	Copper Creek Project, LLC	AMC 337100		8S	18E	9 NW1/4	128
Swallow 4	Copper Creek Project, LLC	AMC 337101		8S	18E	9 NW1/4	129
Swallow 5	Copper Creek Project, LLC	AMC 337102		8S	18E	9 NE1/4	130
Swallow 6	Copper Creek Project, LLC	AMC 337103		8S	18E	9 NW1/4	131
Swallow 7	Copper Creek Project, LLC	AMC 337104		8S	18E	9 NE1/4	132
Hawk #1	Copper Creek Project, LLC	AMC 337105		8S	18E	9 NE1/4	133
Hawk #2	Copper Creek Project, LLC	AMC 342788		8S	18E	3 SE1/4	134
Hawk #3	Copper Creek Project, LLC	AMC 342789		8S	18E	3 SE1/4	135
Hawk #4	Copper Creek Project, LLC	AMC 342790		8S	18E	3 NE1/4	136
Hawk #5	Copper Creek Project, LLC	AMC 342791		8S	18E	3 NE1/4	137
Hawk #6	Copper Creek Project, LLC	AMC 342792		8S	18E	3 NE1/4	138
Hawk #7	Copper Creek Project, LLC	AMC 342793		8S	18E	3 NE1/4	139
Hawk #8	Copper Creek Project, LLC	AMC 342794		8S	18E	3 NE1/4	140
Hawk #9	Copper Creek Project, LLC	AMC 342795		8S	18E	3 SW1/4	141
Hawk #10	Copper Creek Project, LLC	AMC 342796		8S	18E	3 SW1/4	142
Hawk #11	Copper Creek Project, LLC	AMC 342797		8S	18E	3 SW1/4	143
Hawk #11	Copper Creek Project, LLC	AMC 342798		8S	18E	3 NW1/4	144

RECEIVED  
 BLM PLAZA STATE OF ARIZONA  
 AUG 11 2016

EXHIBIT A

Claim Name	Owner of Record	BLM AMC	G&SR BM			
		Serial #	Twn	Rng	Section	
Hawk #12	Copper Creek Project, LLC	AMC 342799	8S	18E	3 NW1/4	145
Hawk #13	Copper Creek Project, LLC	AMC 342800	8S	18E	3 NW1/4	146
Hawk #14	Copper Creek Project, LLC	AMC 342801	8S	18E	4 NE1/4	147
Hawk #15	Copper Creek Project, LLC	AMC 342802	8S	18E	4 NE1/4	148
Chapo #1	Copper Creek Project, LLC	AMC 349078	8S	18E	14 SW1/4	149
Wren 1	Copper Creek Project, LLC	AMC 352161	8S	18E	15 NW1/4	150
Wren 2	Copper Creek Project, LLC	AMC 352162	8S	18E	15 NW1/4	151
Wren 3	Copper Creek Project, LLC	AMC 352163	8S	18E	15 NW1/4	152
Parrot 1	Copper Creek Project, LLC	AMC 352164	8S	18E	1 NW1/4	153
Parrot 2	Copper Creek Project, LLC	AMC 352165	8S	18E	1 NW1/4	154
Parrot 3	Copper Creek Project, LLC	AMC 352166	8S	18E	1 NW1/4	155
Parrot 4	Copper Creek Project, LLC	AMC 352167	8S	18E	1 NW1/4	156
Parrot 5	Copper Creek Project, LLC	AMC 352168	8S	18E	1 NW1/4	157
Parrot 6	Copper Creek Project, LLC	AMC 352169	8S	18E	1 NW1/4	158
Parrot 7	Copper Creek Project, LLC	AMC 352170	8S	18E	1 SW1/4	159
Parrot 8	Copper Creek Project, LLC	AMC 352171	8S	18E	1 SW1/4	160
Parrot 9	Copper Creek Project, LLC	AMC 352172	8S	18E	1 SW1/4	161
Parrot 10	Copper Creek Project, LLC	AMC 352173	8S	18E	1 SW1/4	162
Parrot 11	Copper Creek Project, LLC	AMC 352174	8S	18E	1 SW1/4	163
Parrot 12	Copper Creek Project, LLC	AMC 352175	8S	18E	1 SW1/4	164
Buzzard No. 8	Copper Creek Project, LLC	AMC 352176	8S	18E	11 NE1/4	165
PF	Copper Creek Project, LLC	AMC 352300	8S	18E	11 NW1/4	166
NS #1	Copper Creek Project, LLC	AMC 352301	8S	18E	14 SW1/4	167
WREN-4	Copper Creek Project, LLC	AMC 371132	8S	18E	14 SE1/4	168
WREN-5	Copper Creek Project, LLC	AMC 371133	8S	18E	14 SE1/4	169
WREN-6	Copper Creek Project, LLC	AMC 371134	8S	18E	14 SE1/4	170
WREN-7	Copper Creek Project, LLC	AMC 371135	8S	18E	14 SE1/4	171
WREN-8	Copper Creek Project, LLC	AMC 371136	8S	18E	14 NE1/4	172
WREN-9	Copper Creek Project, LLC	AMC 371137	8S	18E	15 SE1/4	173
WREN-10	Copper Creek Project, LLC	AMC 371138	8S	18E	15 SE1/4	174
WREN-11	Copper Creek Project, LLC	AMC 371139	8S	18E	15 SE1/4	175
WREN-12	Copper Creek Project, LLC	AMC 371140	8S	18E	15 SE1/4	176
WREN-13	Copper Creek Project, LLC	AMC 371141	8S	18E	15 SE1/4	177
WREN-14	Copper Creek Project, LLC	AMC 371142	8S	18E	15 SE1/4	178
WREN-15	Copper Creek Project, LLC	AMC 371143	8S	18E	15 SE1/4	179
WREN-16	Copper Creek Project, LLC	AMC 371144	8S	18E	15 SE1/4	180
WREN-17	Copper Creek Project, LLC	AMC 371145	8S	18E	15 SW1/4	181
WREN-18	Copper Creek Project, LLC	AMC 371146	8S	18E	15 NW1/4	182
WREN-19	Copper Creek Project, LLC	AMC 371147	8S	18E	15 NW1/4	183
WREN-20	Copper Creek Project, LLC	AMC 371148	8S	18E	15 NW1/4	184
WREN-21	Copper Creek Project, LLC	AMC 371149	8S	18E	15 NW1/4	185
WREN-22	Copper Creek Project, LLC	AMC 371150	8S	18E	9 SE1/4	186
WREN-23	Copper Creek Project, LLC	AMC 371151	8S	18E	9 SE1/4	187
WREN-24	Copper Creek Project, LLC	AMC 371152	8S	18E	9 SE1/4	188
WREN-44	Copper Creek Project, LLC	AMC 371153	8S	18E	3 NW1/4	189
WREN-45	Copper Creek Project, LLC	AMC 371154	8S	18E	3 NW1/4	190
WREN-46	Copper Creek Project, LLC	AMC 371155	8S	18E	3 NW1/4	191
WREN-47	Copper Creek Project, LLC	AMC 371156	8S	18E	1 NW1/4	192

RECEIVED  
 BLM ARIZONA STATE OFFICE  
 2016 APR 11 9 53 AM

EXHIBIT A

Claim Name	Owner of Record	BLM AMC Serial #	G&SR BM		Section	
			Twn	Rng		
WREN-48	Copper Creek Project, LLC	AMC 371157	8S	18E	3 NE1/4	193
WREN-49	Copper Creek Project, LLC	AMC 371158	8S	18E	3 NE1/4	194
WREN-50	Copper Creek Project, LLC	AMC 371159	8S	18E	3 NE1/4	195
WREN-51	Copper Creek Project, LLC	AMC 371160	8S	18E	3 NE1/4	196
WREN-52	Copper Creek Project, LLC	AMC 371161	8S	18E	3 NE1/4	197
WREN-25	Copper Creek Project, LLC	AMC 373192	8S	18E	4 SW1/4	198
WREN-26	Copper Creek Project, LLC	AMC 373193	8S	18E	4 SW1/4	199
WREN-27	Copper Creek Project, LLC	AMC 373194	8S	18E	4 SW1/4	200
WREN-28	Copper Creek Project, LLC	AMC 373195	8S	18E	4 SW1/4	201
WREN-29	Copper Creek Project, LLC	AMC 373196	8S	18E	4 SW1/4	202
WREN-30	Copper Creek Project, LLC	AMC 373197	8S	18E	4 SW1/4	203
WREN-31	Copper Creek Project, LLC	AMC 373198	8S	18E	4 SW1/4	204
WREN-32	Copper Creek Project, LLC	AMC 373199	8S	18E	4 NE1/4	205
WREN-33	Copper Creek Project, LLC	AMC 373200	8S	18E	4 NE1/4	206
WREN-34	Copper Creek Project, LLC	AMC 373201	8S	18E	4 NE1/4	207
WREN-35	Copper Creek Project, LLC	AMC 373202	8S	18E	4 NW1/4	208
WREN-36	Copper Creek Project, LLC	AMC 373203	8S	18E	4 NW1/4	209
WREN-37	Copper Creek Project, LLC	AMC 373204	8S	18E	4 NW1/4	210
WREN-38	Copper Creek Project, LLC	AMC 373205	8S	18E	4 NW1/4	211
WREN-39	Copper Creek Project, LLC	AMC 373206	8S	18E	4 NE1/4	212
WREN-40	Copper Creek Project, LLC	AMC 373207	8S	18E	4 NE1/4	213
WREN-41	Copper Creek Project, LLC	AMC 373208	8S	18E	4 NE1/4	214
WREN-42	Copper Creek Project, LLC	AMC 373209	8S	18E	4 NE1/4	215
WREN-43	Copper Creek Project, LLC	AMC 373210	8S	18E	4 NE1/4	216
NCC 1	Copper Creek Project, LLC	AMC408299	7S	18E		31 217
NCC 2	Copper Creek Project, LLC	AMC408300	7S	18E		31 218
NCC 3	Copper Creek Project, LLC	AMC408301	7S	18E		31 219
NCC 4	Copper Creek Project, LLC	AMC408302	7S	18E		31 220
NCC 5	Copper Creek Project, LLC	AMC408303	7S	18E		31 221
NCC 6	Copper Creek Project, LLC	AMC408304	7S	18E		31 222
NCC 7	Copper Creek Project, LLC	AMC408305	7S	18E		31 223
NCC 8	Copper Creek Project, LLC	AMC408306	7S	18E		31 224
NCC 9	Copper Creek Project, LLC	AMC408307	7S	18E		31 225
NCC 10	Copper Creek Project, LLC	AMC408308	7S	18E		31 226
NCC 11	Copper Creek Project, LLC	AMC408309	7S	18E		31 227
NCC 12	Copper Creek Project, LLC	AMC408310	7S	18E		31 228
NCC 13	Copper Creek Project, LLC	AMC408311	7S	18E		31 229
NCC 14	Copper Creek Project, LLC	AMC408312	7S	18E		31 230
NCC 15	Copper Creek Project, LLC	AMC408313	7S	18E		31 231
NCC 16	Copper Creek Project, LLC	AMC408314	7S	18E		31 232
NCC 17	Copper Creek Project, LLC	AMC408315	7S	18E		31 233
NCC 18	Copper Creek Project, LLC	AMC408316	7S	18E		31 234
NCC 19	Copper Creek Project, LLC	AMC408317	7S	18E		31 235
NCC 20	Copper Creek Project, LLC	AMC408318	7S	18E		31 236
NCC 51	Copper Creek Project, LLC	AMC408321	7S	18E		30 237
NCC 90	Copper Creek Project, LLC	AMC408323	7S	18E		19 238
NCC 91	Copper Creek Project, LLC	AMC408324	7S	18E		19 239
NCC 92	Copper Creek Project, LLC	AMC408325	7S	18E		19 240

RECEIVED  
 BLM AZ STATE OFFICE  
 AUG 11 2016  
 PHOENIX ARIZONA



EXHIBIT A

Claim Name	Owner of Record	BLM AMC	G&SR BM		Section	
		Serial #	Twn	Rng		
NCC 100	Copper Creek Project, LLC	AMC408326	7S	18E	19	241
NCC 101	Copper Creek Project, LLC	AMC408327	7S	18E	19	242
NCC 102	Copper Creek Project, LLC	AMC408328	7S	18E	19	243
NCC 93	Copper Creek Project, LLC	AMC408329	7S	18E	18	244
NCC 94	Copper Creek Project, LLC	AMC408330	7S	18E	18	245
NCC 95	Copper Creek Project, LLC	AMC408331	7S	18E	18	246
NCC 96	Copper Creek Project, LLC	AMC408332	7S	18E	18	247
NCC 97	Copper Creek Project, LLC	AMC408333	7S	18E	18	248
NCC 98	Copper Creek Project, LLC	AMC408334	7S	18E	18	249
NCC 99	Copper Creek Project, LLC	AMC408335	7S	18E	18	250
NCC 103	Copper Creek Project, LLC	AMC408336	7S	18E	18	251
NCC 104	Copper Creek Project, LLC	AMC408337	7S	18E	18	252
NCC 105	Copper Creek Project, LLC	AMC408338	7S	18E	18	253
NCC 106	Copper Creek Project, LLC	AMC408339	7S	18E	18	254
NCC 107	Copper Creek Project, LLC	AMC408340	7S	18E	18	255
NCC 108	Copper Creek Project, LLC	AMC408341	7S	18E	18	256
NCC 109	Copper Creek Project, LLC	AMC408342	7S	18E	18	257
NCC 110	Copper Creek Project, LLC	AMC408343	7S	18E	18	258
NCC 111	Copper Creek Project, LLC	AMC408344	7S	18E	18	259
NCC 112	Copper Creek Project, LLC	AMC408345	7S	18E	18	260
NCC 113	Copper Creek Project, LLC	AMC408346	7S	18E	18	261
NCC 114	Copper Creek Project, LLC	AMC408347	7S	18E	18	262
NCC 115	Copper Creek Project, LLC	AMC408348	7S	18E	18	263
NCC 116	Copper Creek Project, LLC	AMC408349	7S	18E	18	264
NCC 117	Copper Creek Project, LLC	AMC408350	7S	18E	18	265
NCC 118	Copper Creek Project, LLC	AMC408351	7S	18E	18	266
NCC 119	Copper Creek Project, LLC	AMC408352	7S	18E	18	267
NCC 120	Copper Creek Project, LLC	AMC408353	7S	18E	18	268
NCC 121	Copper Creek Project, LLC	AMC408354	7S	18E	18	269
NCC 122	Copper Creek Project, LLC	AMC408355	7S	18E	18	270
NCC 123	Copper Creek Project, LLC	AMC408356	7S	18E	18	271
NCC 124	Copper Creek Project, LLC	AMC408357	7S	18E	18	272
NCC 125	Copper Creek Project, LLC	AMC408358	7S	18E	18	273
NCC 126	Copper Creek Project, LLC	AMC408359	7S	18E	18	274
NCC 127	Copper Creek Project, LLC	AMC408360	7S	18E	18	275
NCC 128	Copper Creek Project, LLC	AMC408361	7S	18E	18	276
NCC 129	Copper Creek Project, LLC	AMC408362	7S	18E	18	277
NCC 130	Copper Creek Project, LLC	AMC408363	7S	18E	18	278
NCC 131	Copper Creek Project, LLC	AMC408364	7S	18E	18	279
NCC 132	Copper Creek Project, LLC	AMC408365	7S	18E	18	280
NCC 232	Copper Creek Project, LLC	AMC408366	7S	18E	17	281
NCC 233	Copper Creek Project, LLC	AMC408367	7S	18E	17	282
NCC 234	Copper Creek Project, LLC	AMC408368	7S	18E	17	283
NCC 235	Copper Creek Project, LLC	AMC408369	7S	18E	17	284
NCC 241	Copper Creek Project, LLC	AMC408370	7S	18E	17	285
NCC 242	Copper Creek Project, LLC	AMC408371	7S	18E	17	286
NCC 243	Copper Creek Project, LLC	AMC408372	7S	18E	17	287
NCC 244	Copper Creek Project, LLC	AMC408373	7S	18E	17	288

RECEIVED  
BLM AZ STATE OFFICE  
2019 AUG 14 9 53 AM  
PHOENIX ARIZONA

EXHIBIT A

Claim Name	Owner of Record	BLM AMC	G&SR BM		Section	
		Serial #	Twn	Rng		
NCC 245	Copper Creek Project, LLC	AMC408374	7S	18E	17	289
NCC 246	Copper Creek Project, LLC	AMC408375	7S	18E	17	290
NCC 247	Copper Creek Project, LLC	AMC408376	7S	18E	17	291
NCC 248	Copper Creek Project, LLC	AMC408377	7S	18E	17	292
NCC 272	Copper Creek Project, LLC	AMC408378	7S	18E	28	293
NCC 273	Copper Creek Project, LLC	AMC408379	7S	18E	28	294
NCC 274	Copper Creek Project, LLC	AMC408380	7S	18E	28	295
NCC 275	Copper Creek Project, LLC	AMC408381	7S	18E	28	296
NCC 276	Copper Creek Project, LLC	AMC408382	7S	18E	28	297
NCC 293	Copper Creek Project, LLC	AMC408383	7S	18E	28	298
NCC 294	Copper Creek Project, LLC	AMC408384	7S	18E	28	299
NCC 295	Copper Creek Project, LLC	AMC408385	7S	18E	28	300
NCC 296	Copper Creek Project, LLC	AMC408386	7S	18E	28	301
NCC 297	Copper Creek Project, LLC	AMC408387	7S	18E	28	302
NCC 298	Copper Creek Project, LLC	AMC408388	7S	18E	28	303
NCC 299	Copper Creek Project, LLC	AMC408389	7S	18E	28	304
NCC 300	Copper Creek Project, LLC	AMC408390	7S	18E	28	305
NCC 301	Copper Creek Project, LLC	AMC408391	7S	18E	28	306
NCC 302	Copper Creek Project, LLC	AMC408392	7S	18E	28	307
NCC 319	Copper Creek Project, LLC	AMC408393	7S	18E	28	308
NCC 320	Copper Creek Project, LLC	AMC408394	7S	18E	28	309
NCC 321	Copper Creek Project, LLC	AMC408395	7S	18E	28	310
NCC 322	Copper Creek Project, LLC	AMC408396	7S	18E	28	311
NCC 323	Copper Creek Project, LLC	AMC408397	7S	18E	28	312
NCC 324	Copper Creek Project, LLC	AMC408398	7S	18E	28	313
NCC 325	Copper Creek Project, LLC	AMC408399	7S	18E	28	314
NCC 277	Copper Creek Project, LLC	AMC408400	7S	18E	29	315
NCC 278	Copper Creek Project, LLC	AMC408401	7S	18E	29	316
NCC 279	Copper Creek Project, LLC	AMC408402	7S	18E	29	317
NCC 280	Copper Creek Project, LLC	AMC408403	7S	18E	29	318
NCC 283	Copper Creek Project, LLC	AMC408404	7S	18E	29	319
NCC 284	Copper Creek Project, LLC	AMC408405	7S	18E	29	320
NCC 285	Copper Creek Project, LLC	AMC408406	7S	18E	29	321
NCC 286	Copper Creek Project, LLC	AMC408407	7S	18E	29	322
NCC 287	Copper Creek Project, LLC	AMC408408	7S	18E	29	323
NCC 288	Copper Creek Project, LLC	AMC408409	7S	18E	29	324
NCC 289	Copper Creek Project, LLC	AMC408410	7S	18E	29	325
NCC 290	Copper Creek Project, LLC	AMC408411	7S	18E	29	326
NCC 291	Copper Creek Project, LLC	AMC408412	7S	18E	29	327
NCC 292	Copper Creek Project, LLC	AMC408413	7S	18E	29	328
NCC 303	Copper Creek Project, LLC	AMC408414	7S	18E	29	329
NCC 304	Copper Creek Project, LLC	AMC408415	7S	18E	29	330
NCC 305	Copper Creek Project, LLC	AMC408416	7S	18E	29	331
NCC 306	Copper Creek Project, LLC	AMC408417	7S	18E	29	332
NCC 307	Copper Creek Project, LLC	AMC408418	7S	18E	29	333
NCC 308	Copper Creek Project, LLC	AMC408419	7S	18E	29	334
NCC 309	Copper Creek Project, LLC	AMC408420	7S	18E	29	335
NCC 310	Copper Creek Project, LLC	AMC408421	7S	18E	29	336

RECEIVED  
 BLM AZ STATE OFFICE  
 2016 AUG 11 9 53 AM  
 PHOENIX ARIZONA

EXHIBIT A

Claim Name	Owner of Record	BLM AMC	G&SR BM		Section	
		Serial #	Twn	Rng		
NCC 311	Copper Creek Project, LLC	AMC408422	7S	18E	29	337
NCC 312	Copper Creek Project, LLC	AMC408423	7S	18E	29	338
NCC 313	Copper Creek Project, LLC	AMC408424	7S	18E	29	339
NCC 314	Copper Creek Project, LLC	AMC408425	7S	18E	29	340
NCC 315	Copper Creek Project, LLC	AMC408426	7S	18E	29	341
NCC 316	Copper Creek Project, LLC	AMC408427	7S	18E	29	342
NCC 317	Copper Creek Project, LLC	AMC408428	7S	18E	29	343
NCC 318	Copper Creek Project, LLC	AMC408429	7S	18E	29	344
NCC 329	Copper Creek Project, LLC	AMC408430	7S	18E	29	345
NCC 330	Copper Creek Project, LLC	AMC408431	7S	18E	29	346
NCC 331	Copper Creek Project, LLC	AMC408432	7S	18E	29	347
NCC 332	Copper Creek Project, LLC	AMC408433	7S	18E	29	348
NCC 333	Copper Creek Project, LLC	AMC408434	7S	18E	29	349
NCC 334	Copper Creek Project, LLC	AMC408435	7S	18E	29	350
NCC 335	Copper Creek Project, LLC	AMC408436	7S	18E	29	351
NCC 336	Copper Creek Project, LLC	AMC408437	7S	18E	29	352
NCC 326	Copper Creek Project, LLC	AMC408438	7S	18E	33	353
NCC 327	Copper Creek Project, LLC	AMC408439	7S	18E	33	354
NCC 328	Copper Creek Project, LLC	AMC408440	7S	18E	33	355
NCC 337	Copper Creek Project, LLC	AMC408441	7S	18E	33	356
NCC 338	Copper Creek Project, LLC	AMC408442	7S	18E	33	357
NCC 339	Copper Creek Project, LLC	AMC408443	7S	18E	33	358
NCC 366	Copper Creek Project, LLC	AMC408444	7S	18E	34	359
NCC 367	Copper Creek Project, LLC	AMC408445	7S	18E	34	360
NCC 368	Copper Creek Project, LLC	AMC408446	7S	18E	34	361
NCC 369	Copper Creek Project, LLC	AMC408447	7S	18E	34	362
NCC 370	Copper Creek Project, LLC	AMC408448	7S	18E	34	363
NCC 371	Copper Creek Project, LLC	AMC408449	7S	18E	34	364
NCC 372	Copper Creek Project, LLC	AMC408450	7S	18E	34	365
NCC 373	Copper Creek Project, LLC	AMC408451	7S	18E	34	366
NCC 374	Copper Creek Project, LLC	AMC408452	7S	18E	34	367
NCC 393	Copper Creek Project, LLC	AMC408453	7S	18E	34	368
NCC 394	Copper Creek Project, LLC	AMC408454	7S	18E	34	369
NCC 395	Copper Creek Project, LLC	AMC408455	7S	18E	34	370
NCC 396	Copper Creek Project, LLC	AMC408456	7S	18E	34	371
NCC 397	Copper Creek Project, LLC	AMC408457	7S	18E	34	372
NCC 398	Copper Creek Project, LLC	AMC408458	7S	18E	34	373
NCC 399	Copper Creek Project, LLC	AMC408459	7S	18E	34	374
NCC 400	Copper Creek Project, LLC	AMC408460	7S	18E	34	375
NCC 401	Copper Creek Project, LLC	AMC408461	7S	18E	34	376
NCC 528	Copper Creek Project, LLC	AMC408462	7S	17E	24	377
NCC 529	Copper Creek Project, LLC	AMC408463	7S	17E	24	378
NCC 530	Copper Creek Project, LLC	AMC408464	7S	17E	24	379
NCC 531	Copper Creek Project, LLC	AMC408465	7S	17E	24	380
NCC 532	Copper Creek Project, LLC	AMC408466	7S	17E	24	381
NCC 533	Copper Creek Project, LLC	AMC408467	7S	17E	24	382
NCC 534	Copper Creek Project, LLC	AMC408468	7S	17E	24	383
NCC 535	Copper Creek Project, LLC	AMC408469	7S	17E	24	384

RECEIVED  
BLM AZ STATE OFFICE  
AUG 11 2016  
PHOENIX ARIZONA



EXHIBIT A

Claim Name	Owner of Record	BLM AMC Serial #	G&SR BM		Section	
			Twn	Rng		
NCC 536	Copper Creek Project, LLC	AMC408470	7S	17E	24	385
NCC 537	Copper Creek Project, LLC	AMC408471	7S	17E	24	386
NCC 538	Copper Creek Project, LLC	AMC408472	7S	17E	24	387
NCC 539	Copper Creek Project, LLC	AMC408473	7S	17E	24	388
NCC 540	Copper Creek Project, LLC	AMC408474	7S	17E	24	389
NCC 541	Copper Creek Project, LLC	AMC408475	7S	17E	24	390
NCC 542	Copper Creek Project, LLC	AMC408476	7S	17E	24	391
NCC 543	Copper Creek Project, LLC	AMC408477	7S	17E	24	392
NCC 544	Copper Creek Project, LLC	AMC408478	7S	17E	24	393
NCC 545	Copper Creek Project, LLC	AMC408479	7S	17E	24	394
NCC 591	Copper Creek Project, LLC	AMC408480	7S	17E	12	395
NCC 592	Copper Creek Project, LLC	AMC408481	7S	17E	12	396
NCC 593	Copper Creek Project, LLC	AMC408482	7S	17E	12	397
NCC 594	Copper Creek Project, LLC	AMC408483	7S	17E	12	398
NCC 595	Copper Creek Project, LLC	AMC408484	7S	17E	12	399
NCC 596	Copper Creek Project, LLC	AMC408485	7S	17E	12	400
NCC 597	Copper Creek Project, LLC	AMC408486	7S	17E	12	401
NCC 598	Copper Creek Project, LLC	AMC408487	7S	17E	12	402
NCC 599	Copper Creek Project, LLC	AMC408488	7S	17E	12	403
NCC 600	Copper Creek Project, LLC	AMC408489	7S	17E	12	404
NCC 601	Copper Creek Project, LLC	AMC408490	7S	17E	12	405
NCC 602	Copper Creek Project, LLC	AMC408491	7S	17E	12	406
NCC 603	Copper Creek Project, LLC	AMC408492	7S	17E	12	407
NCC 604	Copper Creek Project, LLC	AMC408493	7S	17E	12	408
NCC 605	Copper Creek Project, LLC	AMC408494	7S	17E	12	409
NCC 606	Copper Creek Project, LLC	AMC408495	7S	17E	12	410
NCC 607	Copper Creek Project, LLC	AMC408496	7S	17E	12	411
NCC 608	Copper Creek Project, LLC	AMC408497	7S	17E	12	412
NCC 609	Copper Creek Project, LLC	AMC408498	7S	17E	11	413
NCC 610	Copper Creek Project, LLC	AMC408499	7S	17E	11	414
NCC 611	Copper Creek Project, LLC	AMC408500	7S	17E	11	415
NCC 612	Copper Creek Project, LLC	AMC408501	7S	17E	11	416
NCC 613	Copper Creek Project, LLC	AMC408502	7S	17E	11	417
NCC 614	Copper Creek Project, LLC	AMC408503	7S	17E	11	418
NCC 615	Copper Creek Project, LLC	AMC408504	7S	17E	11	419
NCC 616	Copper Creek Project, LLC	AMC408505	7S	17E	11	420
NCC 617	Copper Creek Project, LLC	AMC408506	7S	17E	11	421
NCC 618	Copper Creek Project, LLC	AMC408507	7S	17E	11	422
NCC 619	Copper Creek Project, LLC	AMC408508	7S	17E	11	423
NCC 620	Copper Creek Project, LLC	AMC408509	7S	17E	11	424
NCC 621	Copper Creek Project, LLC	AMC408510	7S	17E	11	425
NCC 622	Copper Creek Project, LLC	AMC408511	7S	17E	11	426
NCC 623	Copper Creek Project, LLC	AMC408512	7S	17E	11	427
NCC 624	Copper Creek Project, LLC	AMC408513	7S	17E	11	428
NCC 625	Copper Creek Project, LLC	AMC408514	7S	17E	11	429
NCC 626	Copper Creek Project, LLC	AMC408515	7S	17E	11	430
NCC 636	Copper Creek Project, LLC	AMC408516	7S	17E	14	431
NCC 637	Copper Creek Project, LLC	AMC408517	7S	17E	14	432

RECEIVED  
BLM AZ STATE OFFICE  
2016 AUG 1 9 52 AM  
PHOENIX, ARIZONA

EXHIBIT A

Claim Name	Owner of Record	BLM AMC Serial #	G&SR BM		Section	
			Twn	Rng		
NCC 638	Copper Creek Project, LLC	AMC408518	7S	17E	14	433
NCC 639	Copper Creek Project, LLC	AMC408519	7S	17E	14	434
NCC 640	Copper Creek Project, LLC	AMC408520	7S	17E	14	435
NCC 641	Copper Creek Project, LLC	AMC408521	7S	17E	14	436
NCC 642	Copper Creek Project, LLC	AMC408522	7S	17E	14	437
NCC 643	Copper Creek Project, LLC	AMC408523	7S	17E	14	438
NCC 644	Copper Creek Project, LLC	AMC408524	7S	17E	14	439
NCC 645	Copper Creek Project, LLC	AMC408525	7S	17E	14	440
NCC 646	Copper Creek Project, LLC	AMC408526	7S	17E	14	441
NCC 647	Copper Creek Project, LLC	AMC408527	7S	17E	14	442
NCC 648	Copper Creek Project, LLC	AMC408528	7S	17E	14	443
NCC 649	Copper Creek Project, LLC	AMC408529	7S	17E	14	444
NCC 650	Copper Creek Project, LLC	AMC408530	7S	17E	14	445
NCC 651	Copper Creek Project, LLC	AMC408531	7S	17E	14	446
NCC 652	Copper Creek Project, LLC	AMC408532	7S	17E	14	447
NCC 653	Copper Creek Project, LLC	AMC408533	7S	17E	14	448
NCC 654	Copper Creek Project, LLC	AMC408534	7S	17E	14	449
NCC 655	Copper Creek Project, LLC	AMC408535	7S	17E	14	450
NCC 656	Copper Creek Project, LLC	AMC408536	7S	17E	14	451
NCC 657	Copper Creek Project, LLC	AMC408537	7S	17E	14	452
NCC 658	Copper Creek Project, LLC	AMC408538	7S	17E	14	453
NCC 659	Copper Creek Project, LLC	AMC408539	7S	17E	14	454
NCC 660	Copper Creek Project, LLC	AMC408540	7S	17E	14	455
NCC 661	Copper Creek Project, LLC	AMC408541	7S	17E	14	456
NCC 662	Copper Creek Project, LLC	AMC408542	7S	17E	14	457
NCC 663	Copper Creek Project, LLC	AMC408543	7S	17E	14	458
NCC 664	Copper Creek Project, LLC	AMC408544	7S	17E	14	459
NCC 665	Copper Creek Project, LLC	AMC408545	7S	17E	14	460
NCC 666	Copper Creek Project, LLC	AMC408546	7S	17E	14	461
NCC 667	Copper Creek Project, LLC	AMC408547	7S	17E	14	462
NCC 668	Copper Creek Project, LLC	AMC408548	7S	17E	14	463
NCC 669	Copper Creek Project, LLC	AMC408549	7S	17E	14	464
NCC 670	Copper Creek Project, LLC	AMC408550	7S	17E	14	465
NCC 671	Copper Creek Project, LLC	AMC408551	7S	17E	14	466
NCC 672	Copper Creek Project, LLC	AMC408552	7S	17E	23	467
NCC 673	Copper Creek Project, LLC	AMC408553	7S	17E	23	468
NCC 674	Copper Creek Project, LLC	AMC408554	7S	17E	23	469
NCC 675	Copper Creek Project, LLC	AMC408555	7S	17E	23	470
NCC 676	Copper Creek Project, LLC	AMC408556	7S	17E	23	471
NCC 677	Copper Creek Project, LLC	AMC408557	7S	17E	23	472
NCC 678	Copper Creek Project, LLC	AMC408558	7S	17E	23	473
NCC 679	Copper Creek Project, LLC	AMC408559	7S	17E	23	474
NCC 680	Copper Creek Project, LLC	AMC408560	7S	17E	23	475
NCC 681	Copper Creek Project, LLC	AMC408561	7S	17E	23	476
NCC 682	Copper Creek Project, LLC	AMC408562	7S	17E	23	477
NCC 683	Copper Creek Project, LLC	AMC408563	7S	17E	23	478
NCC 684	Copper Creek Project, LLC	AMC408564	7S	17E	23	479
NCC 685	Copper Creek Project, LLC	AMC408565	7S	17E	23	480

RECEIVED  
 BLM AZ STATE OFFICE  
 AUG 11 11 58 AM '09  
 PHOENIX, ARIZONA

EXHIBIT A

Claim Name	Owner of Record	BLM AMC Serial #	G&SR BM		Section	
			Twn	Rng		
NCC 686	Copper Creek Project, LLC	AMC408566	7S	17E	23	481
NCC 687	Copper Creek Project, LLC	AMC408567	7S	17E	23	482
NCC 688	Copper Creek Project, LLC	AMC408568	7S	17E	23	483
NCC 689	Copper Creek Project, LLC	AMC408569	7S	17E	23	484
NCC 690	Copper Creek Project, LLC	AMC408570	7S	17E	23	485
NCC 691	Copper Creek Project, LLC	AMC408571	7S	17E	23	486
NCC 692	Copper Creek Project, LLC	AMC408572	7S	17E	23	487
NCC 705	Copper Creek Project, LLC	AMC408573	7S	17E	23	488
NCC 706	Copper Creek Project, LLC	AMC408574	7S	17E	23	489
NCC 707	Copper Creek Project, LLC	AMC408575	7S	17E	23	490
NCC 708	Copper Creek Project, LLC	AMC408576	7S	17E	10	491
NCC 709	Copper Creek Project, LLC	AMC408577	7S	17E	10	492
NCC 710	Copper Creek Project, LLC	AMC408578	7S	17E	10	493
NCC 711	Copper Creek Project, LLC	AMC408579	7S	17E	10	494
NCC 712	Copper Creek Project, LLC	AMC408580	7S	17E	10	495
NCC 713	Copper Creek Project, LLC	AMC408581	7S	17E	10	496
NCC 714	Copper Creek Project, LLC	AMC408582	7S	17E	10	497
NCC 715	Copper Creek Project, LLC	AMC408583	7S	17E	10	498
NCC 716	Copper Creek Project, LLC	AMC408584	7S	17E	10	499
NCC 717	Copper Creek Project, LLC	AMC408585	7S	17E	10	500
NCC 718	Copper Creek Project, LLC	AMC408586	7S	17E	10	501
NCC 719	Copper Creek Project, LLC	AMC408587	7S	17E	10	502
NCC 720	Copper Creek Project, LLC	AMC408588	7S	17E	10	503
NCC 721	Copper Creek Project, LLC	AMC408589	7S	17E	10	504
NCC 722	Copper Creek Project, LLC	AMC408590	7S	17E	10	505
NCC 723	Copper Creek Project, LLC	AMC408591	7S	17E	10	506
NCC 724	Copper Creek Project, LLC	AMC408592	7S	17E	10	507
NCC 725	Copper Creek Project, LLC	AMC408593	7S	17E	10	508
NCC 726	Copper Creek Project, LLC	AMC408594	7S	17E	10	509
NCC 727	Copper Creek Project, LLC	AMC408595	7S	17E	10	510
NCC 728	Copper Creek Project, LLC	AMC408596	7S	17E	10	511
NCC 729	Copper Creek Project, LLC	AMC408597	7S	17E	10	512
NCC 730	Copper Creek Project, LLC	AMC408598	7S	17E	10	513
NCC 731	Copper Creek Project, LLC	AMC408599	7S	17E	10	514
NCC 732	Copper Creek Project, LLC	AMC408600	7S	17E	10	515
NCC 733	Copper Creek Project, LLC	AMC408601	7S	17E	10	516
NCC 734	Copper Creek Project, LLC	AMC408602	7S	17E	10	517
NCC 735	Copper Creek Project, LLC	AMC408603	7S	17E	10	518
NCC 736	Copper Creek Project, LLC	AMC408604	7S	17E	10	519
NCC 737	Copper Creek Project, LLC	AMC408605	7S	17E	10	520
NCC 738	Copper Creek Project, LLC	AMC408606	7S	17E	10	521
NCC 739	Copper Creek Project, LLC	AMC408607	7S	17E	10	522
NCC 740	Copper Creek Project, LLC	AMC408608	7S	17E	10	523
NCC 741	Copper Creek Project, LLC	AMC408609	7S	17E	10	524
NCC 742	Copper Creek Project, LLC	AMC408610	7S	17E	10	525
NCC 743	Copper Creek Project, LLC	AMC408611	7S	17E	10	526
NCC 236	Copper Creek Project, LLC	AMC409378	7S	18E	17	527
NCC 237	Copper Creek Project, LLC	AMC409379	7S	18E	17	528

RECEIVED  
BLM AZ STATE OFFICE  
AUG 11 2016  
PHOENIX, ARIZONA



EXHIBIT A

Claim Name	Owner of Record	BLM AMC	G&SR BM		Section	
		Serial #	Twn	Rng		
NCC 375	Copper Creek Project, LLC	AMC409380	7S	18E	35	529
NCC 376	Copper Creek Project, LLC	AMC409381	7S	18E	35	530
NCC 377	Copper Creek Project, LLC	AMC409382	7S	18E	35	531
NCC 378	Copper Creek Project, LLC	AMC409383	7S	18E	35	532
NCC 379	Copper Creek Project, LLC	AMC409384	7S	18E	35	533
NCC 380	Copper Creek Project, LLC	AMC409385	7S	18E	35	534
NCC 381	Copper Creek Project, LLC	AMC409386	7S	18E	35	535
NCC 382	Copper Creek Project, LLC	AMC409387	7S	18E	35	536
NCC 383	Copper Creek Project, LLC	AMC409388	7S	18E	35	537
NCC 384	Copper Creek Project, LLC	AMC409389	7S	18E	35	538
NCC 385	Copper Creek Project, LLC	AMC409390	7S	18E	35	539
NCC 386	Copper Creek Project, LLC	AMC409391	7S	18E	35	540
NCC 387	Copper Creek Project, LLC	AMC409392	7S	18E	35	541
NCC 388	Copper Creek Project, LLC	AMC409393	7S	18E	35	542
NCC 389	Copper Creek Project, LLC	AMC409394	7S	18E	35	543
NCC 390	Copper Creek Project, LLC	AMC409395	7S	18E	35	544
NCC 391	Copper Creek Project, LLC	AMC409396	7S	18E	35	545
NCC 392	Copper Creek Project, LLC	AMC409397	7S	18E	35	546
NCC 411	Copper Creek Project, LLC	AMC409398	7S	18E	35	547
NCC 412	Copper Creek Project, LLC	AMC409399	7S	18E	35	548
NCC 413	Copper Creek Project, LLC	AMC409400	7S	18E	35	549
NCC 414	Copper Creek Project, LLC	AMC409401	7S	18E	35	550
NCC 415	Copper Creek Project, LLC	AMC409402	7S	18E	35	551
NCC 416	Copper Creek Project, LLC	AMC409403	7S	18E	35	552
NCC 417	Copper Creek Project, LLC	AMC409404	7S	18E	35	553
NCC 418	Copper Creek Project, LLC	AMC409405	7S	18E	35	554
NCC 419	Copper Creek Project, LLC	AMC409406	7S	18E	35	555
NCC 420	Copper Creek Project, LLC	AMC409407	7S	18E	35	556
NCC 421	Copper Creek Project, LLC	AMC409408	7S	18E	35	557
NCC 422	Copper Creek Project, LLC	AMC409409	7S	18E	35	558
NCC 423	Copper Creek Project, LLC	AMC409410	7S	18E	35	559
NCC 424	Copper Creek Project, LLC	AMC409411	7S	18E	35	560
NCC 425	Copper Creek Project, LLC	AMC409412	7S	18E	35	561
NCC 426	Copper Creek Project, LLC	AMC409413	7S	18E	35	562
NCC 427	Copper Creek Project, LLC	AMC409414	7S	18E	35	563
NCC 428	Copper Creek Project, LLC	AMC409415	7S	18E	35	564
NCC 41	Copper Creek Project, LLC	AMC411910	7S	18E	30	565
NCC 42	Copper Creek Project, LLC	AMC411911	7S	18E	30	566
NCC 43	Copper Creek Project, LLC	AMC411912	7S	18E	30	567
NCC 44	Copper Creek Project, LLC	AMC411913	7S	18E	30	568
NCC 45	Copper Creek Project, LLC	AMC411914	7S	18E	30	569
NCC 46	Copper Creek Project, LLC	AMC411915	7S	18E	30	570
NCC 47	Copper Creek Project, LLC	AMC411916	7S	18E	30	571
NCC 48	Copper Creek Project, LLC	AMC411917	7S	18E	30	572
NCC 53	Copper Creek Project, LLC	AMC411918	7S	18E	30	573
NCC 54	Copper Creek Project, LLC	AMC411919	7S	18E	30	574
NCC 55	Copper Creek Project, LLC	AMC411920	7S	18E	30	575
NCC 56	Copper Creek Project, LLC	AMC411921	7S	18E	30	576

RECEIVED  
BLM AZ STATE OFFICE  
AUG 11 2016  
PHOENIX, ARIZONA

EXHIBIT A

Claim Name	Owner of Record	BLM AMC	G&SR BM		Section	
		Serial #	Twn	Rng		
NCC 57	Copper Creek Project, LLC	AMC411922	7S	18E	30	577
NCC 58	Copper Creek Project, LLC	AMC411923	7S	18E	30	578
NCC 59	Copper Creek Project, LLC	AMC411924	7S	18E	30	579
NCC 60	Copper Creek Project, LLC	AMC411925	7S	18E	30	580
NCC 61	Copper Creek Project, LLC	AMC411926	7S	18E	30	581
NCC 62	Copper Creek Project, LLC	AMC411927	7S	18E	30	582
NCC 63	Copper Creek Project, LLC	AMC411928	7S	18E	30	583
NCC 64	Copper Creek Project, LLC	AMC411929	7S	18E	30	584
NCC 65	Copper Creek Project, LLC	AMC411930	7S	18E	30	585
NCC 66	Copper Creek Project, LLC	AMC411931	7S	18E	30	586
NCC 67	Copper Creek Project, LLC	AMC411932	7S	18E	30	587
NCC 68	Copper Creek Project, LLC	AMC411933	7S	18E	30	588
NCC 69	Copper Creek Project, LLC	AMC411934	7S	18E	30	589
NCC 70	Copper Creek Project, LLC	AMC411935	7S	18E	30	590
NCC 71	Copper Creek Project, LLC	AMC411936	7S	18E	30	591
NCC 72	Copper Creek Project, LLC	AMC411937	7S	18E	30	592
NCC 73	Copper Creek Project, LLC	AMC411938	7S	18E	30	593
NCC 74	Copper Creek Project, LLC	AMC411939	7S	18E	30	594
NCC 75	Copper Creek Project, LLC	AMC411940	7S	18E	30	595
NCC 76	Copper Creek Project, LLC	AMC411941	7S	18E	30	596
NCC 77	Copper Creek Project, LLC	AMC411942	7S	18E	30	597
NCC 78	Copper Creek Project, LLC	AMC411943	7S	18E	30	598
NCC 79	Copper Creek Project, LLC	AMC411944	7S	18E	30	599
NCC 80	Copper Creek Project, LLC	AMC411945	7S	18E	30	600
NCC 87	Copper Creek Project, LLC	AMC411946	7S	18E	19	601
NCC 88	Copper Creek Project, LLC	AMC411947	7S	18E	19	602
NCC 89	Copper Creek Project, LLC	AMC411948	7S	18E	19	603
NCC 257	Copper Creek Project, LLC	AMC411949	7S	18E	20	604
NCC 258	Copper Creek Project, LLC	AMC411950	7S	18E	20	605
NCC 259	Copper Creek Project, LLC	AMC411951	7S	18E	20	606
NCC 260	Copper Creek Project, LLC	AMC411952	7S	18E	20	607
NCC 261	Copper Creek Project, LLC	AMC411953	7S	18E	20	608
NCC 262	Copper Creek Project, LLC	AMC411954	7S	18E	20	609
NCC 263	Copper Creek Project, LLC	AMC411955	7S	18E	20	610
NCC 264	Copper Creek Project, LLC	AMC411956	7S	18E	20	611
NCC 265	Copper Creek Project, LLC	AMC411957	7S	18E	20	612
NCC 266	Copper Creek Project, LLC	AMC411958	7S	18E	20	613
NCC 267	Copper Creek Project, LLC	AMC411959	7S	18E	20	614
NCC 268	Copper Creek Project, LLC	AMC411960	7S	18E	20	615
NCC 269	Copper Creek Project, LLC	AMC411961	7S	18E	20	616
NCC 270	Copper Creek Project, LLC	AMC411962	7S	18E	20	617
NCC 271	Copper Creek Project, LLC	AMC411963	7S	18E	20	618
NCC 81	Copper Creek Project, LLC	AMC414010	7S	18E	19	619
NCC 82	Copper Creek Project, LLC	AMC414011	7S	18E	19	620
NCC 83	Copper Creek Project, LLC	AMC414012	7S	18E	19	621
NCC 84	Copper Creek Project, LLC	AMC414013	7S	18E	19	622
NCC 85	Copper Creek Project, LLC	AMC414014	7S	18E	19	623
NCC 86	Copper Creek Project, LLC	AMC414015	7S	18E	19	624

RECEIVED  
BLM AZ STATE OFFICE  
AUG 18 2016  
PHOENIX, ARIZONA

EXHIBIT A

Claim Name	Owner of Record	BLM AMC Serial #	G&SR BM		Section	
			Twn	Rng		
NCC 340	Copper Creek Project, LLC	AMC414016	8S	18E	4	625
NCC 341	Copper Creek Project, LLC	AMC414017	8S	18E	4	626
NCC 342	Copper Creek Project, LLC	AMC414018	8S	18E	5	627
NCC 343	Copper Creek Project, LLC	AMC414019	8S	18E	5	628
NCC 344	Copper Creek Project, LLC	AMC414020	8S	18E	5	629
NCC 345	Copper Creek Project, LLC	AMC414021	8S	18E	5	630
NCC 346	Copper Creek Project, LLC	AMC414022	8S	18E	5	631
NCC 347	Copper Creek Project, LLC	AMC414023	8S	18E	5	632
NCC 348	Copper Creek Project, LLC	AMC414024	8S	18E	5	633
NCC 349	Copper Creek Project, LLC	AMC414025	8S	18E	5	634
NCC 350	Copper Creek Project, LLC	AMC414026	8S	18E	5	635
NCC 351	Copper Creek Project, LLC	AMC414027	8S	18E	5	636
NCC 352	Copper Creek Project, LLC	AMC414028	8S	18E	5	637
NCC 353	Copper Creek Project, LLC	AMC414029	8S	18E	5	638
NCC 354	Copper Creek Project, LLC	AMC414030	8S	18E	4	639
NCC 355	Copper Creek Project, LLC	AMC414031	8S	18E	4	640
NCC 356	Copper Creek Project, LLC	AMC414032	8S	18E	4	641
NCC 357	Copper Creek Project, LLC	AMC414033	8S	18E	4	642
NCC 358	Copper Creek Project, LLC	AMC414034	8S	18E	5	643
NCC 359	Copper Creek Project, LLC	AMC414035	8S	18E	5	644
NCC 360	Copper Creek Project, LLC	AMC414036	8S	18E	5	645
NCC 361	Copper Creek Project, LLC	AMC414037	8S	18E	5	646
NCC 362	Copper Creek Project, LLC	AMC414038	8S	18E	5	647
NCC 363	Copper Creek Project, LLC	AMC414039	8S	18E	5	648
NCC 364	Copper Creek Project, LLC	AMC414040	8S	18E	4	649
NCC 365	Copper Creek Project, LLC	AMC414041	8S	18E	4	650
NCC 510	Copper Creek Project, LLC	AMC414042	7S	17E	24	651
NCC 511	Copper Creek Project, LLC	AMC414043	7S	17E	24	652
NCC 512	Copper Creek Project, LLC	AMC414044	7S	17E	24	653
NCC 513	Copper Creek Project, LLC	AMC414045	7S	17E	24	654
NCC 514	Copper Creek Project, LLC	AMC414046	7S	17E	24	655
NCC 515	Copper Creek Project, LLC	AMC414047	7S	17E	24	656
NCC 516	Copper Creek Project, LLC	AMC414048	7S	17E	24	657
NCC 517	Copper Creek Project, LLC	AMC414049	7S	17E	24	658
NCC 518	Copper Creek Project, LLC	AMC414050	7S	17E	24	659
NCC 519	Copper Creek Project, LLC	AMC414051	7S	17E	24	660
NCC 520	Copper Creek Project, LLC	AMC414052	7S	17E	24	661
NCC 521	Copper Creek Project, LLC	AMC414053	7S	17E	24	662
NCC 522	Copper Creek Project, LLC	AMC414054	7S	17E	24	663
NCC 523	Copper Creek Project, LLC	AMC414055	7S	17E	24	664
NCC 524	Copper Creek Project, LLC	AMC414056	7S	17E	24	665
NCC 525	Copper Creek Project, LLC	AMC414057	7S	17E	24	666
NCC 526	Copper Creek Project, LLC	AMC414058	7S	17E	24	667
NCC 527	Copper Creek Project, LLC	AMC414059	7S	17E	24	668
NCC 546	Copper Creek Project, LLC	AMC415832	7S	17E	13	669
NCC 547	Copper Creek Project, LLC	AMC415833	7S	17E	13	670
NCC 548	Copper Creek Project, LLC	AMC415834	7S	17E	13	671
NCC 549	Copper Creek Project, LLC	AMC415835	7S	17E	13	672

RECEIVED  
BLM AZ STATE OFFICE  
2016 AUG 17 A 9:52  
PHOENIX ARIZONA



EXHIBIT A

Claim Name	Owner of Record	BLM AMC	G&SR BM		Section	
		Serial #	Twtn	Rng		
NCC 550	Copper Creek Project, LLC	AMC415836	7S	17E	13	673
NCC 551	Copper Creek Project, LLC	AMC415837	7S	17E	13	674
NCC 552	Copper Creek Project, LLC	AMC415838	7S	17E	13	675
NCC 553	Copper Creek Project, LLC	AMC415839	7S	17E	13	676
NCC 554	Copper Creek Project, LLC	AMC415840	7S	17E	13	677
NCC 555	Copper Creek Project, LLC	AMC415841	7S	17E	13	678
NCC 556	Copper Creek Project, LLC	AMC415842	7S	17E	13	679
NCC 557	Copper Creek Project, LLC	AMC415843	7S	17E	13	680
NCC 558	Copper Creek Project, LLC	AMC415844	7S	17E	13	681
NCC 559	Copper Creek Project, LLC	AMC415845	7S	17E	13	682
NCC 560	Copper Creek Project, LLC	AMC415846	7S	17E	13	683
NCC 561	Copper Creek Project, LLC	AMC415847	7S	17E	13	684
NCC 562	Copper Creek Project, LLC	AMC415848	7S	17E	13	685
NCC 563	Copper Creek Project, LLC	AMC415849	7S	17E	13	686
NCC 564	Copper Creek Project, LLC	AMC415850	7S	17E	13	687
NCC 565	Copper Creek Project, LLC	AMC415851	7S	17E	13	688
NCC 566	Copper Creek Project, LLC	AMC415852	7S	17E	13	689
NCC 567	Copper Creek Project, LLC	AMC415853	7S	17E	13	690
NCC 568	Copper Creek Project, LLC	AMC415854	7S	17E	13	691
NCC 569	Copper Creek Project, LLC	AMC415855	7S	17E	13	692
NCC 570	Copper Creek Project, LLC	AMC415856	7S	17E	13	693
NCC 571	Copper Creek Project, LLC	AMC415857	7S	17E	13	694
NCC 572	Copper Creek Project, LLC	AMC415858	7S	17E	13	695
NCC 573	Copper Creek Project, LLC	AMC415859	7S	17E	12	696
NCC 574	Copper Creek Project, LLC	AMC415860	7S	17E	12	697
NCC 575	Copper Creek Project, LLC	AMC415861	7S	17E	12	698
NCC 576	Copper Creek Project, LLC	AMC415862	7S	17E	12	699
NCC 577	Copper Creek Project, LLC	AMC415863	7S	17E	12	700
NCC 578	Copper Creek Project, LLC	AMC415864	7S	17E	12	701
NCC 579	Copper Creek Project, LLC	AMC415865	7S	17E	12	702
NCC 580	Copper Creek Project, LLC	AMC415866	7S	17E	12	703
NCC 581	Copper Creek Project, LLC	AMC415867	7S	17E	12	704
NCC 582	Copper Creek Project, LLC	AMC415868	7S	17E	12	705
NCC 583	Copper Creek Project, LLC	AMC415869	7S	17E	12	706
NCC 584	Copper Creek Project, LLC	AMC415870	7S	17E	12	707
NCC 585	Copper Creek Project, LLC	AMC415871	7S	17E	12	708
NCC 586	Copper Creek Project, LLC	AMC415872	7S	17E	12	709
NCC 587	Copper Creek Project, LLC	AMC415873	7S	17E	12	710
NCC 588	Copper Creek Project, LLC	AMC415874	7S	17E	12	711
NCC 589	Copper Creek Project, LLC	AMC415875	7S	17E	12	712
NCC 590	Copper Creek Project, LLC	AMC415876	7S	17E	12	713
NCC 627	Copper Creek Project, LLC	AMC415877	7S	17E	11	714
NCC 628	Copper Creek Project, LLC	AMC415878	7S	17E	11	715
NCC 629	Copper Creek Project, LLC	AMC415879	7S	17E	11	716
NCC 630	Copper Creek Project, LLC	AMC415880	7S	17E	11	717
NCC 631	Copper Creek Project, LLC	AMC415881	7S	17E	11	718
NCC 632	Copper Creek Project, LLC	AMC415882	7S	17E	11	719
NCC 633	Copper Creek Project, LLC	AMC415883	7S	17E	11	720

RECEIVED  
 BLM AZ STATE OFFICE  
 2016 AUG 11 A 4 52  
 HOENIK ARIZONA

EXHIBIT A

Claim Name	Owner of Record	BLM AMC Serial #	G&SR BM		Section	
			Twn	Rng		
NCC 634	Copper Creek Project, LLC	AMC415884	7S	17E	11	721
NCC 635	Copper Creek Project, LLC	AMC415885	7S	17E	11	722
NCC 21	Copper Creek Project, LLC	AMC417514	7S	18E	31	723
NCC 22	Copper Creek Project, LLC	AMC417515	7S	18E	31	724
NCC 23	Copper Creek Project, LLC	AMC417516	7S	18E	31	725
NCC 24	Copper Creek Project, LLC	AMC417517	7S	18E	31	726
NCC 25	Copper Creek Project, LLC	AMC417518	7S	18E	31	727
NCC 26	Copper Creek Project, LLC	AMC417519	7S	18E	31	728
NCC 27	Copper Creek Project, LLC	AMC417520	7S	18E	31	729
NCC 28	Copper Creek Project, LLC	AMC417521	7S	18E	31	730
NCC 29	Copper Creek Project, LLC	AMC417522	7S	18E	31	731
NCC 30	Copper Creek Project, LLC	AMC417523	7S	18E	31	732
NCC 31	Copper Creek Project, LLC	AMC417524	7S	18E	31	733
NCC 32	Copper Creek Project, LLC	AMC417525	7S	18E	31	734
NCC 33	Copper Creek Project, LLC	AMC417526	7S	18E	31	735
NCC 34	Copper Creek Project, LLC	AMC417527	7S	18E	31	736
NCC 35	Copper Creek Project, LLC	AMC417528	7S	18E	31	737
NCC 36	Copper Creek Project, LLC	AMC417529	7S	18E	31	738
NCC 37	Copper Creek Project, LLC	AMC417530	7S	18E	31	739
NCC 38	Copper Creek Project, LLC	AMC417531	7S	18E	31	740
NCC 39	Copper Creek Project, LLC	AMC417532	7S	18E	31	741
NCC 40	Copper Creek Project, LLC	AMC417533	7S	18E	31	742
NCC 693	Copper Creek Project, LLC	AMC417534	7S	17E	23	743
NCC 694	Copper Creek Project, LLC	AMC417535	7S	17E	23	744
NCC 695	Copper Creek Project, LLC	AMC417536	7S	17E	23	745
NCC 696	Copper Creek Project, LLC	AMC417537	7S	17E	23	746
NCC 697	Copper Creek Project, LLC	AMC417538	7S	17E	23	747
NCC 698	Copper Creek Project, LLC	AMC417539	7S	17E	23	748
NCC 699	Copper Creek Project, LLC	AMC417540	7S	17E	23	749
NCC 700	Copper Creek Project, LLC	AMC417541	7S	17E	23	750
NCC 701	Copper Creek Project, LLC	AMC417542	7S	17E	23	751
NCC 702	Copper Creek Project, LLC	AMC417543	7S	17E	23	752
NCC 703	Copper Creek Project, LLC	AMC417544	7S	17E	23	753
NCC 704	Copper Creek Project, LLC	AMC417545	7S	17E	23	754
NCC 249	Copper Creek Project, LLC	AMC420288	7S	18E	17	755
NCC 250	Copper Creek Project, LLC	AMC420289	7S	18E	17	756
NCC 251	Copper Creek Project, LLC	AMC420290	7S	18E	17	757
NCC 252	Copper Creek Project, LLC	AMC420291	7S	18E	17	758
NCC 253	Copper Creek Project, LLC	AMC420292	7S	18E	16	759
NCC 254	Copper Creek Project, LLC	AMC420293	7S	18E	21	760
NCC 255	Copper Creek Project, LLC	AMC420294	7S	18E	21	761
NCC 402	Copper Creek Project, LLC	AMC420295	7S	18E	34	762
NCC 403	Copper Creek Project, LLC	AMC420296	7S	18E	34	763
NCC 404	Copper Creek Project, LLC	AMC420297	7S	18E	34	764
NCC 405	Copper Creek Project, LLC	AMC420298	7S	18E	34	765
NCC 406	Copper Creek Project, LLC	AMC420299	7S	18E	34	766
NCC 407	Copper Creek Project, LLC	AMC420300	7S	18E	34	767
NCC 408	Copper Creek Project, LLC	AMC420301	7S	18E	34	768

RECEIVED  
 BLM AZ STATE OFFICE  
 AUG 11 2016  
 PHOENIX, ARIZONA



EXHIBIT A

Claim Name	Owner of Record	BLM AMC	G&SR BM		Section	
		Serial #	Twn	Rng		
NCC 409	Copper Creek Project, LLC	AMC420302	7S	18E	34	769
NCC 410	Copper Creek Project, LLC	AMC420303	7S	18E	34	770
NCC 429	Copper Creek Project, LLC	AMC420304	7S	18E	34	771
NCC 430	Copper Creek Project, LLC	AMC420305	7S	18E	34	772
NCC 431	Copper Creek Project, LLC	AMC420306	7S	18E	34	773
NCC 432	Copper Creek Project, LLC	AMC420307	7S	18E	34	774
NCC 433	Copper Creek Project, LLC	AMC420308	7S	18E	34	775
NCC 434	Copper Creek Project, LLC	AMC420309	7S	18E	34	776
NCC 435	Copper Creek Project, LLC	AMC420310	7S	18E	34	777
NCC 436	Copper Creek Project, LLC	AMC420311	7S	18E	34	778
NCC 437	Copper Creek Project, LLC	AMC420312	7S	18E	34	779
NCC 438	Copper Creek Project, LLC	AMC420313	7S	18E	27	780
NCC 439	Copper Creek Project, LLC	AMC420314	7S	18E	27	781
NCC 440	Copper Creek Project, LLC	AMC420315	7S	18E	27	782
NCC 441	Copper Creek Project, LLC	AMC420316	7S	18E	27	783
NCC 442	Copper Creek Project, LLC	AMC420317	7S	18E	27	784
NCC 443	Copper Creek Project, LLC	AMC420318	7S	18E	27	785
NCC 444	Copper Creek Project, LLC	AMC420319	7S	18E	27	786
NCC 445	Copper Creek Project, LLC	AMC420320	7S	18E	27	787
NCC 446	Copper Creek Project, LLC	AMC420321	7S	18E	27	788
NCC 447	Copper Creek Project, LLC	AMC420322	7S	18E	27	789
NCC 448	Copper Creek Project, LLC	AMC420323	7S	18E	27	790
NCC 449	Copper Creek Project, LLC	AMC420324	7S	18E	27	791
NCC 450	Copper Creek Project, LLC	AMC420325	7S	18E	27	792
NCC 451	Copper Creek Project, LLC	AMC420326	7S	18E	27	793
NCC 452	Copper Creek Project, LLC	AMC420327	7S	18E	27	794
NCC 453	Copper Creek Project, LLC	AMC420328	7S	18E	27	795
NCC 454	Copper Creek Project, LLC	AMC420329	7S	18E	27	796
NCC 455	Copper Creek Project, LLC	AMC420330	7S	18E	27	797
NCC 456	Copper Creek Project, LLC	AMC420331	7S	18E	27	798
NCC 457	Copper Creek Project, LLC	AMC420332	7S	18E	27	799
NCC 458	Copper Creek Project, LLC	AMC420333	7S	18E	27	800
NCC 459	Copper Creek Project, LLC	AMC420334	7S	18E	27	801
NCC 460	Copper Creek Project, LLC	AMC420335	7S	18E	27	802
NCC 461	Copper Creek Project, LLC	AMC420336	7S	18E	27	803
NCC 238	Copper Creek Project, LLC	AMC433408	7S	18E	17	804
NCC 239	Copper Creek Project, LLC	AMC433409	7S	18E	17	805
NCC 240	Copper Creek Project, LLC	AMC433410	7S	18E	17	806
NCC 249	Copper Creek Project, LLC	AMC433411	7S	18E	17	807
NCC 250	Copper Creek Project, LLC	AMC433412	7S	18E	17	808
NCC 251	Copper Creek Project, LLC	AMC433413	7S	18E	17	809
NCC 252	Copper Creek Project, LLC	AMC433414	7S	18E	17	810
NCC 253	Copper Creek Project, LLC	AMC433415	7S	18E	21	811
NCC 256	Copper Creek Project, LLC	AMC433417	7S	18E	21	812
NCC 257	Copper Creek Project, LLC	AMC433418	7S	18E	20	813
NCC 281	Copper Creek Project, LLC	AMC433419	7S	18E	20	814
NCC 282	Copper Creek Project, LLC	AMC433420	7S	18E	20	815

RECEIVED  
 BLM AZ STATE OFFICE  
 2016 AUG 11 9 51 AM  
 PHOENIX ARIZONA



**R. J. Sandberg  
Redhawk Copper, Inc.  
130 N. Redington Rd.  
San Manuel, AZ 85631**

**U.S. Department of the Interior  
Bureau of Land Management  
Arizona State Office  
222 North Central Ave  
Phoenix, AZ 85004-2203**

**August 12, 2016**

Re: 2017 Mining Claim Maintenance Fees

To Whom it may concern:


Section 10101 of the Act of August 10, 1993 (Pub.L. 103-6, 107 Stat. 312) and amended June 30, 2004 requires the annual payment of a \$155.00 maintenance fee in order to hold and maintain an unpatented mining claim, mill site, or tunnel site.

Enclosed you will find our check (check # ) in the amount of Six Hundred Twenty dollars (\$620.00) as payment of the maintenance fees for 4 unpatented mining claims (Moose #2, Moose #4, Moose #6, Moose #8 Claims) located in Pinal County, Arizona more particularly described on the attached Exhibit "A" (1 page).

These maintenance fees are being paid by and on behalf of the owner, D & G Mining Co. for subsequent assessment year beginning September 1, 2016.

Please date stamp and return to Redhawk Copper, Inc. at the above address. If you have any questions concerning this filing please call me at (520) 609-3815.

Sincerely,



R. J. Sandberg  
Agent for D & G Mining Co.

RECEIVED  
BLM AZ STATE OFFICE  
2016 AUG 11 A 9 50  
PHOENIX, ARIZONA

**EXHIBIT A**

Claim Name	Owner of Record	BLM AMC Serial #	G&SR BM Twn	Rng	Section	
Moose #2	D&G Mining	AMC 33973	8S	18E	11 SE1/4	1
Moose #4	D&G Mining	AMC 33974	8S	18E	11 SE1/4	2
Moose #6	D&G Mining	AMC 33975	8S	18E	11 SE1/4	3
Moose #8	D&G Mining	AMC 33976	8S	18E	11 SE1/4	4

RECEIVED  
BLM AZ STATE OFFICE  
2016 AUG 11 A 9:49  
PHOENIX, ARIZONA

Receipt

**United States Department of the Interior**  
**Bureau of Land Management**  
 DIV OF LANDS, MINRLS & ENERGY  
 ONE N CENTRAL AVE  
 PHOENIX, AZ 85004 -4427  
 Phone: 602-417-9200

Receipt

No: 3627663

<b>Transaction #:</b> 3731409	
<b>Date of Transaction:</b> 08/11/2016	
CUSTOMER:	
REDHAWK COPPER INC 130 N REDINGTON RD SAN MANUEL, AZ 85631-1134 US	

LINE #	QTY	DESCRIPTION	REMARKS	UNIT PRICE	TOTAL
1	1.00	LOCATABLE MINERALS / MINING CLAIMS- NOT NEW-UNADJUD, ONE AUTH NO. ONLY / MINING CLAIM MONEY RECEIVED CASES: AMC33873/\$126945.00	2017 MAINT (819)	- n/a -	126945.00
<b>TOTAL:</b>					<b>\$126,945.00</b>

PAYMENT INFORMATION			
1	AMOUNT:	126945.00	POSTMARKED: N/A
	TYPE:	CHECK	RECEIVED: 08/11/2016
	CHECK NO:	214	
	NAME:	COPPER CREEK PROJECT LLC SANDBERG, R J 130 N REDINGTON RD SAN MANUEL AZ 85631-1134 US	

REMARKS

This receipt was generated by the automated BLM Collections and Billing System and is a paper representation of a portion of the official electronic record contained therein.

**ENTERED**  
 AUG 16 2016  
 BY: *[Signature]*



33845

78902

420285

316095

433408

335144

R. J. Sandberg  
Redhawk Copper, Inc.  
130 N. Redington Rd.  
San Manuel, AZ 85631

337099

342788

349069

352161

352300

August 12, 2015

371132

373192

408299

U.S. Department of the Interior  
Bureau of Land Management  
Arizona State Office  
222 North Central Ave  
Phoenix, AZ 85004-2203

Re: 2016 Mining Claim Maintenance Fees

To Whom it may concern:

Section 10101 of the Act of August 10, 1993 (Pub.L. 103-6, 107 Stat. 312) and amended June 30, 2004 requires the annual payment of a \$155.00 maintenance fee in order to hold and maintain an unpatented mining claim, mill site, or tunnel site.

409378

Enclosed you will find our check (check #153) in the amount of One Hundred Twenty-six Thousand Four Hundred Eighty dollars (\$126,480.00) as payment of the maintenance fees for 816 unpatented mining claims (Albatross, et. al Claims) located in Pinal County, Arizona more particularly described on the attached Exhibit "A" (17 pages).

411910

414010

These maintenance fees are being paid by and on behalf of the owner, Copper Creek Project, LLC. for subsequent assessment year beginning September 1, 2015.

415832

417514

Please date stamp and return to Redhawk Copper, Inc. at the above address. If you have any questions concerning this filing please call me at (520) 609-3815.

Sincerely,

R. J. Sandberg  
President Redhawk Copper, Inc.  
Manager Copper Creek Project, LLC

RECEIVED  
BLM AZ STATE OFFICE  
2015 AUG 12 A 11: 07  
PHOENIX, ARIZONA

ENTERED  
AUG 17 2015  
BY: RE

NO. OF CLAIMS 816  
AMOUNT 126480.00  
RECEIPT NO. 3364993  
INIT. [Signature]

\*\* BLM-ASO\*\*

EXHIBIT A

Claim Name	Owner of Record	BLM AMC	G&SR BM		Section	
		Serial #	Twn	Rng		
Granite Hill	Copper Creek Project, LLC	<u>AMC 33873</u>	8S	18E	11 SW1/4	1
American Eagle	Copper Creek Project, LLC	<u>AMC 33893</u>	8S	18E	11 SE1/4	2
Angusto Lode	Copper Creek Project, LLC	<u>AMC 33894</u>	8S	18E	10 SE1/4	3
Aurora	Copper Creek Project, LLC	<u>AMC 33895</u>	8S	18E	11 SW1/4	4
Camino Lode	Copper Creek Project, LLC	<u>AMC 33904</u>	8S	18E	10 SE1/4	5
Copper Cliff	Copper Creek Project, LLC	<u>AMC 33951</u>	8S	18E	11 NE1/4	6
Copper Reef No. 5	Copper Creek Project, LLC	<u>AMC 33955</u>	8S	18E	14 NW1/4	7
Copper Ridge	Copper Creek Project, LLC	<u>AMC 33956</u>	8S	18E	11 SE1/4	8
Copper Trail # 1	Copper Creek Project, LLC	<u>AMC 33957</u>	8S	18E	11 SE1/4	9
Copper Trail # 2	Copper Creek Project, LLC	<u>AMC 33958</u>	8S	18E	11 SE1/4	10
Copper Trail # 3	Copper Creek Project, LLC	<u>AMC 33959</u>	8S	18E	11 SE1/4	11
Copper Trail # 4	Copper Creek Project, LLC	<u>AMC 33960</u>	8S	18E	11 SE1/4	12
Fraction	Copper Creek Project, LLC	<u>AMC 33961</u>	8S	18E	11 SE1/4	13
Jupiter	Copper Creek Project, LLC	<u>AMC 33964</u>	8S	18E	14 NE1/4	14
Kimbro	Copper Creek Project, LLC	<u>AMC 33965</u>	8S	18E	11 NW1/4	15
Kimbro Eastern	Copper Creek Project, LLC	<u>AMC 33966</u>	8S	18E	11 NW1/4	16
Mars	Copper Creek Project, LLC	<u>AMC 33968</u>	8S	18E	14 NE1/4	17
North Star	Copper Creek Project, LLC	<u>AMC 33986</u>	8S	18E	11 SW1/4	18
Siskon No. 34	Copper Creek Project, LLC	<u>AMC 34022</u>	8S	18E	10 SE1/4	19
Siskon No. 35	Copper Creek Project, LLC	<u>AMC 34023</u>	8S	18E	10 SE1/4	20
Siskon No. 36	Copper Creek Project, LLC	<u>AMC 34024</u>	8S	18E	11 SW1/4	21
Siskon No. 37	Copper Creek Project, LLC	<u>AMC 34025</u>	8S	18E	10 SE1/4	22
Siskon No. 38	Copper Creek Project, LLC	<u>AMC 34026</u>	8S	18E	15 NE1/4	23
Siskon No. 39	Copper Creek Project, LLC	<u>AMC 34027</u>	8S	18E	14 NW1/4	24
Siskon No. 41	Copper Creek Project, LLC	<u>AMC 34029</u>	8S	18E	14 NW1/4	25
Siskon No. 52	Copper Creek Project, LLC	<u>AMC 34036</u>	8S	18E	14 NW1/4	26
Siskon No. 54	Copper Creek Project, LLC	<u>AMC 34038</u>	8S	18E	10 SE1/4	27
Siskon No. 55	Copper Creek Project, LLC	<u>AMC 34039</u>	8S	18E	10 SE1/4	28
Siskon No. 82	Copper Creek Project, LLC	<u>AMC 34066</u>	8S	18E	14 NW1/4	29
Siskon No. 88	Copper Creek Project, LLC	<u>AMC 34071</u>	8S	18E	14 NW1/4	30
Velasquez	Copper Creek Project, LLC	<u>AMC 34072</u>	8S	18E	11 SW1/4	31
Velasquez Fraction	Copper Creek Project, LLC	<u>AMC 34073</u>	8S	18E	11 NW1/4	32
Velasquez Wedge	Copper Creek Project, LLC	<u>AMC 34074</u>	8S	18E	11 SW1/4	33
Venus	Copper Creek Project, LLC	<u>AMC 34075</u>	8S	18E	10 SE1/4	34
Zella A	Copper Creek Project, LLC	<u>AMC 79732</u>	8S	18E	3 SE1/4	35
Center Star	Copper Creek Project, LLC	<u>AMC 316095</u>	8S	18E	11, 12, 1, 2	36
Navajo No. 7	Copper Creek Project, LLC	<u>AMC 316096</u>	8S	18E	10 NW1/4	37
Navajo No. 8	Copper Creek Project, LLC	<u>AMC 316097</u>	8S	18E	10 SW1/4	38
C.C. 12	Copper Creek Project, LLC	<u>AMC 316098</u>	8S	18E	10 NE1/4	39
Mary #1	Copper Creek Project, LLC	<u>AMC 316100</u>	8S	18E	11 NW1/4	40
Whippoorwill	Copper Creek Project, LLC	<u>AMC 316101</u>	8S	18E	11 NE1/4	41
Redondo	Copper Creek Project, LLC	<u>AMC 316102</u>	8S	18E	11 NE1/4	42
Paloma	Copper Creek Project, LLC	<u>AMC 316103</u>	8S	18E	11 NW1/4	43
Paloma Fraction	Copper Creek Project, LLC	<u>AMC 316104</u>	8S	18E	11 NW1/4	44
Morningside	Copper Creek Project, LLC	<u>AMC 316105</u>	8S	18E	14 NW1/4	45
Minnesota	Copper Creek Project, LLC	<u>AMC 316106</u>	8S	18E	11 NW1/4	46
Middle March	Copper Creek Project, LLC	<u>AMC 316107</u>	8S	18E	11 NE1/4	47
Lone Trail	Copper Creek Project, LLC	<u>AMC 316108</u>	8S	18E	11 NE1/4	48

over

2015 AUG 12 11:07

RECEIVED  
BLM AZ STATE OFFICE

EXHIBIT A

Claim Name	Owner of Record	BLM AMC	G&SR BM		Section	
		Serial #	Twn	Rng		
Jay Bird	Copper Creek Project, LLC	AMC 316109	8S	18E	11 NE1/4	49
Hercules	Copper Creek Project, LLC	AMC 316110	8S	18E	11 NE1/4	50
H-N Fraction 1	Copper Creek Project, LLC	AMC 316111	8S	18E	10 NE1/4	51
Clark No. 1	Copper Creek Project, LLC	AMC 316112	8S	18E	12 SW1/4	52
Copper Reef No. 2	Copper Creek Project, LLC	AMC 316113	8S	18E	14 NE1/4	53
Copper Reef No. 3	Copper Creek Project, LLC	AMC 316114	8S	18E	14 SW1/4	54
Copper Reef No. 4	Copper Creek Project, LLC	AMC 316115	8S	18E	14 NW1/4	55
North Star No. 1	Copper Creek Project, LLC	AMC 316116	8S	18E	14 SW1/4	56
North Star No. 2	Copper Creek Project, LLC	AMC 316117	8S	18E	14, 15	57
North Star No. 3	Copper Creek Project, LLC	AMC 316118	8S	18E	14, 15	58
Buzzard No. 1	Copper Creek Project, LLC	AMC 316119	8S	18E	11 NW1/4	59
Buzzard No. 2	Copper Creek Project, LLC	AMC 316120	8S	18E	11 NW1/4	60
Buzzard No. 3	Copper Creek Project, LLC	AMC 316121	8S	18E	11 NW1/4	61
Buzzard No. 4	Copper Creek Project, LLC	AMC 316122	8S	18E	11 NW1/4	62
Buzzard No. 5	Copper Creek Project, LLC	AMC 316123	8S	18E	11 NE1/4	63
Buzzard No. 6	Copper Creek Project, LLC	AMC 316124	8S	18E	11 NE1/4	64
Buzzard No. 7	Copper Creek Project, LLC	AMC 316125	8S	18E	11 NE1/4	65
Albatross No. 1	Copper Creek Project, LLC	AMC 316126	8S	18E	11, 12	66
Albatross No. 2	Copper Creek Project, LLC	AMC 316127	8S	18E	12 SW1/4	67
Albatross No. 3	Copper Creek Project, LLC	AMC 316128	8S	18E	11, 12	68
Albatross No. 4	Copper Creek Project, LLC	AMC 316129	8S	18E	12 SW1/4	69
Albatross No. 5	Copper Creek Project, LLC	AMC 316130	8S	18E	11, 12	70
Albatross No. 6	Copper Creek Project, LLC	AMC 316131	8S	18E	12 NW1/4	71
Albatross No. 7	Copper Creek Project, LLC	AMC 316132	8S	18E	11, 12	72
Albatross No. 8	Copper Creek Project, LLC	AMC 316133	8S	18E	12 NW1/4	73
Albatross No. 17	Copper Creek Project, LLC	AMC 316134	8S	18E	11, 12	74
Siskon No. 40	Copper Creek Project, LLC	AMC 316135	8S	18E	15 NE1/4	75
Siskon No. 42	Copper Creek Project, LLC	AMC 316136	8S	18E	14, 15	76
Siskon No. 44	Copper Creek Project, LLC	AMC 316137	8S	18E	14, 15	77
Siskon No. 53	Copper Creek Project, LLC	AMC 316138	8S	18E	10 SE1/4	78
Siskon No. 56	Copper Creek Project, LLC	AMC 316139	8S	18E	10 SE1/4	79
Siskon No. 57	Copper Creek Project, LLC	AMC 316140	8S	18E	15 NE1/4	80
Siskon No. 58	Copper Creek Project, LLC	AMC 316141	8S	18E	15 NE1/4	81
Siskon No. 83	Copper Creek Project, LLC	AMC 316142	8S	18E	14, 15	82
Siskon No. 84	Copper Creek Project, LLC	AMC 316143	8S	18E	14, 15	83
Siskon No. 85	Copper Creek Project, LLC	AMC 316144	8S	18E	14 SW1/4	84
Siskon No. 87	Copper Creek Project, LLC	AMC 316145	8S	18E	14 SW1/4	85
Crow 1	Copper Creek Project, LLC	AMC 335144	8S	18E	9 SE1/4	86
Crow 2	Copper Creek Project, LLC	AMC 335145	8S	18E	9 SE1/4	87
Crow 3	Copper Creek Project, LLC	AMC 335146	8S	18E	9 SE1/4	88
Crow 4	Copper Creek Project, LLC	AMC 335147	8S	18E	9 SE1/4	89
Crow 5	Copper Creek Project, LLC	AMC 335148	8S	18E	9 SE1/4	90
Crow 6	Copper Creek Project, LLC	AMC 335149	8S	18E	9 SE1/4	91
Crow 7	Copper Creek Project, LLC	AMC 335150	8S	18E	9 NE1/4	92
Crow 8	Copper Creek Project, LLC	AMC 335151	8S	18E	9 NE1/4	93
Crow 9	Copper Creek Project, LLC	AMC 335152	8S	18E	9 NE1/4	94
Crow 10	Copper Creek Project, LLC	AMC 335153	8S	18E	9 NE1/4	95
Crow 11	Copper Creek Project, LLC	AMC 335154	8S	18E	9 NE1/4	96

over

2015 AUG 12 A 11:07

RECEIVED  
AZ STATE OFFICE



EXHIBIT A

Claim Name	Owner of Record	BLM AMC	G&SR BM		Section	
		Serial #	TwN	Rng		
Crow 12	Copper Creek Project, LLC	AMC 335155	8S	18E	9 NE1/4	97
Crow 13	Copper Creek Project, LLC	AMC 335156	8S	18E	9, 4	98
Crow 14	Copper Creek Project, LLC	AMC 335157	8S	18E	9, 4	99
Crow 15	Copper Creek Project, LLC	AMC 335158	8S	18E	4 SE1/4	100
Crow 16	Copper Creek Project, LLC	AMC 335159	8S	18E	4 SE1/4	101
Crow 17	Copper Creek Project, LLC	AMC 335160	8S	18E	9 SE1/4	102
Crow 20	Copper Creek Project, LLC	AMC 335161	8S	18E	10 SW1/4	103
Crow 21	Copper Creek Project, LLC	AMC 335162	8S	18E	10 SW1/4	104
Crow 22	Copper Creek Project, LLC	AMC 335163	8S	18E	10 NE1/4	105
Crow 23	Copper Creek Project, LLC	AMC 335164	8S	18E	10 NE1/4	106
Crow 24	Copper Creek Project, LLC	AMC 335165	8S	18E	10 NE1/4	107
Crow 25	Copper Creek Project, LLC	AMC 335166	8S	18E	3 SW1/4	108
Crow 26	Copper Creek Project, LLC	AMC 335167	8S	18E	3 SW1/4	109
Siskon No. 46	Copper Creek Project, LLC	AMC 335168	8S	18E	15 NE1/4	110
Siskon No. 48	Copper Creek Project, LLC	AMC 335169	8S	18E	15 SE1/4	111
Siskon No. 51	Copper Creek Project, LLC	AMC 335170	8S	18E	14 SW1/4	112
Siskon No. 59	Copper Creek Project, LLC	AMC 335171	8S	18E	15 NE1/4	113
Siskon No. 60	Copper Creek Project, LLC	AMC 335172	8S	18E	15 NE1/4	114
Siskon No. 64	Copper Creek Project, LLC	AMC 335173	8S	18E	10 SW1/4	115
Siskon 65	Copper Creek Project, LLC	AMC 335174	8S	18E	10 SW1/4	116
Siskon 66	Copper Creek Project, LLC	AMC 335175	8S	18E	10 SW1/4	117
Siskon 67	Copper Creek Project, LLC	AMC 335176	8S	18E	10 SW1/4	118
Siskon 68	Copper Creek Project, LLC	AMC 335177	8S	18E	10 SW1/4	119
Siskon 69	Copper Creek Project, LLC	AMC 335178	8S	18E	10 SW1/4	120
Siskon 70	Copper Creek Project, LLC	AMC 335179	8S	18E	10 SW1/4	121
Siskon 71	Copper Creek Project, LLC	AMC 335180	8S	18E	10 SW1/4	122
Siskon 72	Copper Creek Project, LLC	AMC 335181	8S	18E	15 NW1/4	123
C.C. 8	Copper Creek Project, LLC	AMC 335182	8S	18E	10 NW1/4	124
C.C. 9	Copper Creek Project, LLC	AMC 335183	8S	18E	10 NW1/4	125
C.C. 11	Copper Creek Project, LLC	AMC 335184	8S	18E	10 NW1/4	126
Swallow 1	Copper Creek Project, LLC	AMC 337099	8S	18E	9 SE1/4	127
Swallow 2	Copper Creek Project, LLC	AMC 337100	8S	18E	9 NW1/4	128
Swallow 3	Copper Creek Project, LLC	AMC 337101	8S	18E	9 NW1/4	129
Swallow 4	Copper Creek Project, LLC	AMC 337102	8S	18E	9 NE1/4	130
Swallow 5	Copper Creek Project, LLC	AMC 337103	8S	18E	9 NW1/4	131
Swallow 6	Copper Creek Project, LLC	AMC 337104	8S	18E	9 NE1/4	132
Swallow 7	Copper Creek Project, LLC	AMC 337105	8S	18E	9 NE1/4	133
Hawk #1	Copper Creek Project, LLC	AMC 342788	8S	18E	3 SE1/4	134
Hawk #2	Copper Creek Project, LLC	AMC 342789	8S	18E	3 SE1/4	135
Hawk #3	Copper Creek Project, LLC	AMC 342790	8S	18E	3 NE1/4	136
Hawk #4	Copper Creek Project, LLC	AMC 342791	8S	18E	3 NE1/4	137
Hawk #5	Copper Creek Project, LLC	AMC 342792	8S	18E	3 NE1/4	138
Hawk #6	Copper Creek Project, LLC	AMC 342793	8S	18E	3 NE1/4	139
Hawk #7	Copper Creek Project, LLC	AMC 342794	8S	18E	3 NE1/4	140
Hawk #8	Copper Creek Project, LLC	AMC 342795	8S	18E	3 SW1/4	141
Hawk #9	Copper Creek Project, LLC	AMC 342796	8S	18E	3 SW1/4	142
Hawk #10	Copper Creek Project, LLC	AMC 342797	8S	18E	3 SW1/4	143
Hawk #11	Copper Creek Project, LLC	AMC 342798	8S	18E	3 NW1/4	144

2015 AUG 12 11:09 AM  
 RECEIVED  
 STATE OFFICE



EXHIBIT A

Claim Name	Owner of Record	BLM AMC	G&SR BM		Section	
		Serial #	Twn	Rng		
Hawk #12	Copper Creek Project, LLC	AMC 342799	8S	18E	3 NW1/4	145
Hawk #13	Copper Creek Project, LLC	AMC 342800	8S	18E	3 NW1/4	146
Hawk #14	Copper Creek Project, LLC	AMC 342801	8S	18E	4 NE1/4	147
Hawk #15	Copper Creek Project, LLC	AMC 342802	8S	18E	4 NE1/4	148
Chapo #1	Copper Creek Project, LLC	AMC 349078	8S	18E	14 SW1/4	149
Wren 1	Copper Creek Project, LLC	AMC 352161	8S	18E	15 NW1/4	150
Wren 2	Copper Creek Project, LLC	AMC 352162	8S	18E	15 NW1/4	151
Wren 3	Copper Creek Project, LLC	AMC 352163	8S	18E	15 NW1/4	152
Parrot 1	Copper Creek Project, LLC	AMC 352164	8S	18E	1 NW1/4	153
Parrot 2	Copper Creek Project, LLC	AMC 352165	8S	18E	1 NW1/4	154
Parrot 3	Copper Creek Project, LLC	AMC 352166	8S	18E	1 NW1/4	155
Parrot 4	Copper Creek Project, LLC	AMC 352167	8S	18E	1 NW1/4	156
Parrot 5	Copper Creek Project, LLC	AMC 352168	8S	18E	1 NW1/4	157
Parrot 6	Copper Creek Project, LLC	AMC 352169	8S	18E	1 NW1/4	158
Parrot 7	Copper Creek Project, LLC	AMC 352170	8S	18E	1 SW1/4	159
Parrot 8	Copper Creek Project, LLC	AMC 352171	8S	18E	1 SW1/4	160
Parrot 9	Copper Creek Project, LLC	AMC 352172	8S	18E	1 SW1/4	161
Parrot 10	Copper Creek Project, LLC	AMC 352173	8S	18E	1 SW1/4	162
Parrot 11	Copper Creek Project, LLC	AMC 352174	8S	18E	1 SW1/4	163
Parrot 12	Copper Creek Project, LLC	AMC 352175	8S	18E	1 SW1/4	164
Buzzard No. 8	Copper Creek Project, LLC	AMC 352176	8S	18E	11 NE1/4	165
PF	Copper Creek Project, LLC	AMC 352300	8S	18E	11 NW1/4	166
NS #1	Copper Creek Project, LLC	AMC 352301	8S	18E	14 SW1/4	167
WREN-4	Copper Creek Project, LLC	AMC 371132	8S	18E	14 SE1/4	168
WREN-5	Copper Creek Project, LLC	AMC 371133	8S	18E	14 SE1/4	169
WREN-6	Copper Creek Project, LLC	AMC 371134	8S	18E	14 SE1/4	170
WREN-7	Copper Creek Project, LLC	AMC 371135	8S	18E	14 SE1/4	171
WREN-8	Copper Creek Project, LLC	AMC 371136	8S	18E	14 NE1/4	172
WREN-9	Copper Creek Project, LLC	AMC 371137	8S	18E	15 SE1/4	173
WREN-10	Copper Creek Project, LLC	AMC 371138	8S	18E	15 SE1/4	174
WREN-11	Copper Creek Project, LLC	AMC 371139	8S	18E	15 SE1/4	175
WREN-12	Copper Creek Project, LLC	AMC 371140	8S	18E	15 SE1/4	176
WREN-13	Copper Creek Project, LLC	AMC 371141	8S	18E	15 SE1/4	177
WREN-14	Copper Creek Project, LLC	AMC 371142	8S	18E	15 SE1/4	178
WREN-15	Copper Creek Project, LLC	AMC 371143	8S	18E	15 SE1/4	179
WREN-16	Copper Creek Project, LLC	AMC 371144	8S	18E	15 SE1/4	180
WREN-17	Copper Creek Project, LLC	AMC 371145	8S	18E	15 SW1/4	181
WREN-18	Copper Creek Project, LLC	AMC 371146	8S	18E	15 NW1/4	182
WREN-19	Copper Creek Project, LLC	AMC 371147	8S	18E	15 NW1/4	183
WREN-20	Copper Creek Project, LLC	AMC 371148	8S	18E	15 NW1/4	184
WREN-21	Copper Creek Project, LLC	AMC 371149	8S	18E	15 NW1/4	185
WREN-22	Copper Creek Project, LLC	AMC 371150	8S	18E	9 SE1/4	186
WREN-23	Copper Creek Project, LLC	AMC 371151	8S	18E	9 SE1/4	187
WREN-24	Copper Creek Project, LLC	AMC 371152	8S	18E	9 SE1/4	188
WREN-44	Copper Creek Project, LLC	AMC 371153	8S	18E	3 NW1/4	189
WREN-45	Copper Creek Project, LLC	AMC 371154	8S	18E	3 NW1/4	190
WREN-46	Copper Creek Project, LLC	AMC 371155	8S	18E	3 NW1/4	191
WREN-47	Copper Creek Project, LLC	AMC 371156	8S	18E	3 NW1/4	192

2015 AUG 12 11:09

RECEIVED  
BLM AZ STATE OFFICE

EXHIBIT A

Claim Name	Owner of Record	BLM AMC	G&SR BM		Section	
		Serial #	TwN	Rng		
WREN-48	Copper Creek Project, LLC	AMC 371157	8S	18E	3 NE1/4	193
WREN-49	Copper Creek Project, LLC	AMC 371158	8S	18E	3 NE1/4	194
WREN-50	Copper Creek Project, LLC	AMC 371159	8S	18E	3 NE1/4	195
WREN-51	Copper Creek Project, LLC	AMC 371160	8S	18E	3 NE1/4	196
WREN-52	Copper Creek Project, LLC	AMC 371161	8S	18E	3 NE1/4	197
WREN-25	Copper Creek Project, LLC	AMC 373192	8S	18E	4 SW1/4	198
WREN-26	Copper Creek Project, LLC	AMC 373193	8S	18E	4 SW1/4	199
WREN-27	Copper Creek Project, LLC	AMC 373194	8S	18E	4 SW1/4	200
WREN-28	Copper Creek Project, LLC	AMC 373195	8S	18E	4 SW1/4	201
WREN-29	Copper Creek Project, LLC	AMC 373196	8S	18E	4 SW1/4	202
WREN-30	Copper Creek Project, LLC	AMC 373197	8S	18E	4 SW1/4	203
WREN-31	Copper Creek Project, LLC	AMC 373198	8S	18E	4 SW1/4	204
WREN-32	Copper Creek Project, LLC	AMC 373199	8S	18E	4 NE1/4	205
WREN-33	Copper Creek Project, LLC	AMC 373200	8S	18E	4 NE1/4	206
WREN-34	Copper Creek Project, LLC	AMC 373201	8S	18E	4 NE1/4	207
WREN-35	Copper Creek Project, LLC	AMC 373202	8S	18E	4 NW1/4	208
WREN-36	Copper Creek Project, LLC	AMC 373203	8S	18E	4 NW1/4	209
WREN-37	Copper Creek Project, LLC	AMC 373204	8S	18E	4 NW1/4	210
WREN-38	Copper Creek Project, LLC	AMC 373205	8S	18E	4 NW1/4	211
WREN-39	Copper Creek Project, LLC	AMC 373206	8S	18E	4 NE1/4	212
WREN-40	Copper Creek Project, LLC	AMC 373207	8S	18E	4 NE1/4	213
WREN-41	Copper Creek Project, LLC	AMC 373208	8S	18E	4 NE1/4	214
WREN-42	Copper Creek Project, LLC	AMC 373209	8S	18E	4 NE1/4	215
WREN-43	Copper Creek Project, LLC	AMC 373210	8S	18E	4 NE1/4	216
NCC 1	Copper Creek Project, LLC	AMC408299	7S	18E		31 217
NCC 2	Copper Creek Project, LLC	AMC408300	7S	18E		31 218
NCC 3	Copper Creek Project, LLC	AMC408301	7S	18E		31 219
NCC 4	Copper Creek Project, LLC	AMC408302	7S	18E		31 220
NCC 5	Copper Creek Project, LLC	AMC408303	7S	18E		31 221
NCC 6	Copper Creek Project, LLC	AMC408304	7S	18E		31 222
NCC 7	Copper Creek Project, LLC	AMC408305	7S	18E		31 223
NCC 8	Copper Creek Project, LLC	AMC408306	7S	18E		31 224
NCC 9	Copper Creek Project, LLC	AMC408307	7S	18E		31 225
NCC 10	Copper Creek Project, LLC	AMC408308	7S	18E		31 226
NCC 11	Copper Creek Project, LLC	AMC408309	7S	18E		31 227
NCC 12	Copper Creek Project, LLC	AMC408310	7S	18E		31 228
NCC 13	Copper Creek Project, LLC	AMC408311	7S	18E		31 229
NCC 14	Copper Creek Project, LLC	AMC408312	7S	18E		31 230
NCC 15	Copper Creek Project, LLC	AMC408313	7S	18E		31 231
NCC 16	Copper Creek Project, LLC	AMC408314	7S	18E		31 232
NCC 17	Copper Creek Project, LLC	AMC408315	7S	18E		31 233
NCC 18	Copper Creek Project, LLC	AMC408316	7S	18E		31 234
NCC 19	Copper Creek Project, LLC	AMC408317	7S	18E		31 235
NCC 20	Copper Creek Project, LLC	AMC408318	7S	18E		31 236
NCC 51	Copper Creek Project, LLC	AMC408321	7S	18E		30 237
NCC 90	Copper Creek Project, LLC	AMC408323	7S	18E		19 238
NCC 91	Copper Creek Project, LLC	AMC408324	7S	18E		19 239
NCC 92	Copper Creek Project, LLC	AMC408325	7S	18E		19 240

2015 AUG 12 A 11: 06

RECEIVED  
BLM AZ STATE OFFICE

EXHIBIT A

Claim Name	Owner of Record	BLM AMC Serial #	G&SR BM		Section	
			Twn	Rng		
NCC 100	Copper Creek Project, LLC	AMC408326	7S	18E	19	241
NCC 101	Copper Creek Project, LLC	AMC408327	7S	18E	19	242
NCC 102	Copper Creek Project, LLC	AMC408328	7S	18E	19	243
NCC 93	Copper Creek Project, LLC	AMC408329	7S	18E	18	244
NCC 94	Copper Creek Project, LLC	AMC408330	7S	18E	18	245
NCC 95	Copper Creek Project, LLC	AMC408331	7S	18E	18	246
NCC 96	Copper Creek Project, LLC	AMC408332	7S	18E	18	247
NCC 97	Copper Creek Project, LLC	AMC408333	7S	18E	18	248
NCC 98	Copper Creek Project, LLC	AMC408334	7S	18E	18	249
NCC 99	Copper Creek Project, LLC	AMC408335	7S	18E	18	250
NCC 103	Copper Creek Project, LLC	AMC408336	7S	18E	18	251
NCC 104	Copper Creek Project, LLC	AMC408337	7S	18E	18	252
NCC 105	Copper Creek Project, LLC	AMC408338	7S	18E	18	253
NCC 106	Copper Creek Project, LLC	AMC408339	7S	18E	18	254
NCC 107	Copper Creek Project, LLC	AMC408340	7S	18E	18	255
NCC 108	Copper Creek Project, LLC	AMC408341	7S	18E	18	256
NCC 109	Copper Creek Project, LLC	AMC408342	7S	18E	18	257
NCC 110	Copper Creek Project, LLC	AMC408343	7S	18E	18	258
NCC 111	Copper Creek Project, LLC	AMC408344	7S	18E	18	259
NCC 112	Copper Creek Project, LLC	AMC408345	7S	18E	18	260
NCC 113	Copper Creek Project, LLC	AMC408346	7S	18E	18	261
NCC 114	Copper Creek Project, LLC	AMC408347	7S	18E	18	262
NCC 115	Copper Creek Project, LLC	AMC408348	7S	18E	18	263
NCC 116	Copper Creek Project, LLC	AMC408349	7S	18E	18	264
NCC 117	Copper Creek Project, LLC	AMC408350	7S	18E	18	265
NCC 118	Copper Creek Project, LLC	AMC408351	7S	18E	18	266
NCC 119	Copper Creek Project, LLC	AMC408352	7S	18E	18	267
NCC 120	Copper Creek Project, LLC	AMC408353	7S	18E	18	268
NCC 121	Copper Creek Project, LLC	AMC408354	7S	18E	18	269
NCC 122	Copper Creek Project, LLC	AMC408355	7S	18E	18	270
NCC 123	Copper Creek Project, LLC	AMC408356	7S	18E	18	271
NCC 124	Copper Creek Project, LLC	AMC408357	7S	18E	18	272
NCC 125	Copper Creek Project, LLC	AMC408358	7S	18E	18	273
NCC 126	Copper Creek Project, LLC	AMC408359	7S	18E	18	274
NCC 127	Copper Creek Project, LLC	AMC408360	7S	18E	18	275
NCC 128	Copper Creek Project, LLC	AMC408361	7S	18E	18	276
NCC 129	Copper Creek Project, LLC	AMC408362	7S	18E	18	277
NCC 130	Copper Creek Project, LLC	AMC408363	7S	18E	18	278
NCC 131	Copper Creek Project, LLC	AMC408364	7S	18E	18	279
NCC 132	Copper Creek Project, LLC	AMC408365	7S	18E	18	280
NCC 232	Copper Creek Project, LLC	AMC408366	7S	18E	17	281
NCC 233	Copper Creek Project, LLC	AMC408367	7S	18E	17	282
NCC 234	Copper Creek Project, LLC	AMC408368	7S	18E	17	283
NCC 235	Copper Creek Project, LLC	AMC408369	7S	18E	17	284
NCC 241	Copper Creek Project, LLC	AMC408370	7S	18E	17	285
NCC 242	Copper Creek Project, LLC	AMC408371	7S	18E	17	286
NCC 243	Copper Creek Project, LLC	AMC408372	7S	18E	17	287
NCC 244	Copper Creek Project, LLC	AMC408373	7S	18E	17	288

2015 AUG 12 11:09

RECEIVED  
AZ STATE OFFICE



EXHIBIT A

Claim Name	Owner of Record	BLM AMC	G&SR BM		Section	
		Serial #	Twn	Rng		
NCC 245	Copper Creek Project, LLC	AMC408374	7S	18E	17	289
NCC 246	Copper Creek Project, LLC	AMC408375	7S	18E	17	290
NCC 247	Copper Creek Project, LLC	AMC408376	7S	18E	17	291
NCC 248	Copper Creek Project, LLC	AMC408377	7S	18E	17	292
NCC 272	Copper Creek Project, LLC	AMC408378	7S	18E	28	293
NCC 273	Copper Creek Project, LLC	AMC408379	7S	18E	28	294
NCC 274	Copper Creek Project, LLC	AMC408380	7S	18E	28	295
NCC 275	Copper Creek Project, LLC	AMC408381	7S	18E	28	296
NCC 276	Copper Creek Project, LLC	AMC408382	7S	18E	28	297
NCC 293	Copper Creek Project, LLC	AMC408383	7S	18E	28	298
NCC 294	Copper Creek Project, LLC	AMC408384	7S	18E	28	299
NCC 295	Copper Creek Project, LLC	AMC408385	7S	18E	28	300
NCC 296	Copper Creek Project, LLC	AMC408386	7S	18E	28	301
NCC 297	Copper Creek Project, LLC	AMC408387	7S	18E	28	302
NCC 298	Copper Creek Project, LLC	AMC408388	7S	18E	28	303
NCC 299	Copper Creek Project, LLC	AMC408389	7S	18E	28	304
NCC 300	Copper Creek Project, LLC	AMC408390	7S	18E	28	305
NCC 301	Copper Creek Project, LLC	AMC408391	7S	18E	28	306
NCC 302	Copper Creek Project, LLC	AMC408392	7S	18E	28	307
NCC 319	Copper Creek Project, LLC	AMC408393	7S	18E	28	308
NCC 320	Copper Creek Project, LLC	AMC408394	7S	18E	28	309
NCC 321	Copper Creek Project, LLC	AMC408395	7S	18E	28	310
NCC 322	Copper Creek Project, LLC	AMC408396	7S	18E	28	311
NCC 323	Copper Creek Project, LLC	AMC408397	7S	18E	28	312
NCC 324	Copper Creek Project, LLC	AMC408398	7S	18E	28	313
NCC 325	Copper Creek Project, LLC	AMC408399	7S	18E	28	314
NCC 277	Copper Creek Project, LLC	AMC408400	7S	18E	29	315
NCC 278	Copper Creek Project, LLC	AMC408401	7S	18E	29	316
NCC 279	Copper Creek Project, LLC	AMC408402	7S	18E	29	317
NCC 280	Copper Creek Project, LLC	AMC408403	7S	18E	29	318
NCC 283	Copper Creek Project, LLC	AMC408404	7S	18E	29	319
NCC 284	Copper Creek Project, LLC	AMC408405	7S	18E	29	320
NCC 285	Copper Creek Project, LLC	AMC408406	7S	18E	29	321
NCC 286	Copper Creek Project, LLC	AMC408407	7S	18E	29	322
NCC 287	Copper Creek Project, LLC	AMC408408	7S	18E	29	323
NCC 288	Copper Creek Project, LLC	AMC408409	7S	18E	29	324
NCC 289	Copper Creek Project, LLC	AMC408410	7S	18E	29	325
NCC 290	Copper Creek Project, LLC	AMC408411	7S	18E	29	326
NCC 291	Copper Creek Project, LLC	AMC408412	7S	18E	29	327
NCC 292	Copper Creek Project, LLC	AMC408413	7S	18E	29	328
NCC 303	Copper Creek Project, LLC	AMC408414	7S	18E	29	329
NCC 304	Copper Creek Project, LLC	AMC408415	7S	18E	29	330
NCC 305	Copper Creek Project, LLC	AMC408416	7S	18E	29	331
NCC 306	Copper Creek Project, LLC	AMC408417	7S	18E	29	332
NCC 307	Copper Creek Project, LLC	AMC408418	7S	18E	29	333
NCC 308	Copper Creek Project, LLC	AMC408419	7S	18E	29	334
NCC 309	Copper Creek Project, LLC	AMC408420	7S	18E	29	335
NCC 310	Copper Creek Project, LLC	AMC408421	7S	18E	29	336

RECEIVED  
 PHOENIX, ARIZONA  
 2015 AUG 12 11:09

RECEIVED  
 PHOENIX, ARIZONA  
 2015 AUG 12 11:09

EXHIBIT A

Claim Name	Owner of Record	BLM AMC	G&SR BM		Section	
		Serial #	Twn	Rng		
NCC 311	Copper Creek Project,LLC	AMC408422	7S	18E	29	337
NCC 312	Copper Creek Project,LLC	AMC408423	7S	18E	29	338
NCC 313	Copper Creek Project,LLC	AMC408424	7S	18E	29	339
NCC 314	Copper Creek Project,LLC	AMC408425	7S	18E	29	340
NCC 315	Copper Creek Project,LLC	AMC408426	7S	18E	29	341
NCC 316	Copper Creek Project,LLC	AMC408427	7S	18E	29	342
NCC 317	Copper Creek Project,LLC	AMC408428	7S	18E	29	343
NCC 318	Copper Creek Project,LLC	AMC408429	7S	18E	29	344
NCC 329	Copper Creek Project,LLC	AMC408430	7S	18E	29	345
NCC 330	Copper Creek Project,LLC	AMC408431	7S	18E	29	346
NCC 331	Copper Creek Project,LLC	AMC408432	7S	18E	29	347
NCC 332	Copper Creek Project,LLC	AMC408433	7S	18E	29	348
NCC 333	Copper Creek Project,LLC	AMC408434	7S	18E	29	349
NCC 334	Copper Creek Project,LLC	AMC408435	7S	18E	29	350
NCC 335	Copper Creek Project,LLC	AMC408436	7S	18E	29	351
NCC 336	Copper Creek Project,LLC	AMC408437	7S	18E	29	352
NCC 326	Copper Creek Project,LLC	AMC408438	7S	18E	33	353
NCC 327	Copper Creek Project,LLC	AMC408439	7S	18E	33	354
NCC 328	Copper Creek Project,LLC	AMC408440	7S	18E	33	355
NCC 337	Copper Creek Project,LLC	AMC408441	7S	18E	33	356
NCC 338	Copper Creek Project,LLC	AMC408442	7S	18E	33	357
NCC 339	Copper Creek Project,LLC	AMC408443	7S	18E	33	358
NCC 366	Copper Creek Project,LLC	AMC408444	7S	18E	34	359
NCC 367	Copper Creek Project,LLC	AMC408445	7S	18E	34	360
NCC 368	Copper Creek Project,LLC	AMC408446	7S	18E	34	361
NCC 369	Copper Creek Project,LLC	AMC408447	7S	18E	34	362
NCC 370	Copper Creek Project,LLC	AMC408448	7S	18E	34	363
NCC 371	Copper Creek Project,LLC	AMC408449	7S	18E	34	364
NCC 372	Copper Creek Project,LLC	AMC408450	7S	18E	34	365
NCC 373	Copper Creek Project,LLC	AMC408451	7S	18E	34	366
NCC 374	Copper Creek Project,LLC	AMC408452	7S	18E	34	367
NCC 393	Copper Creek Project,LLC	AMC408453	7S	18E	34	368
NCC 394	Copper Creek Project,LLC	AMC408454	7S	18E	34	369
NCC 395	Copper Creek Project,LLC	AMC408455	7S	18E	34	370
NCC 396	Copper Creek Project,LLC	AMC408456	7S	18E	34	371
NCC 397	Copper Creek Project,LLC	AMC408457	7S	18E	34	372
NCC 398	Copper Creek Project,LLC	AMC408458	7S	18E	34	373
NCC 399	Copper Creek Project,LLC	AMC408459	7S	18E	34	374
NCC 400	Copper Creek Project,LLC	AMC408460	7S	18E	34	375
NCC 401	Copper Creek Project,LLC	AMC408461	7S	18E	34	376
NCC 528	Copper Creek Project,LLC	AMC408462	7S	17E	24	377
NCC 529	Copper Creek Project,LLC	AMC408463	7S	17E	24	378
NCC 530	Copper Creek Project,LLC	AMC408464	7S	17E	24	379
NCC 531	Copper Creek Project,LLC	AMC408465	7S	17E	24	380
NCC 532	Copper Creek Project,LLC	AMC408466	7S	17E	24	381
NCC 533	Copper Creek Project,LLC	AMC408467	7S	17E	24	382
NCC 534	Copper Creek Project,LLC	AMC408468	7S	17E	24	383
NCC 535	Copper Creek Project,LLC	AMC408469	7S	17E	24	384

408470  
408471

2015 AUG 12 11:09

RECEIVED  
AZ STATE OFFICE



EXHIBIT A

Claim Name	Owner of Record	BLM AMC	G&SR BM		Section	
		Serial #	Twn	Rng		
NCC 536	Copper Creek Project, LLC	AMC408470	7S	17E	24	385
NCC 537	Copper Creek Project, LLC	AMC408471	7S	17E	24	386
NCC 538	Copper Creek Project, LLC	AMC408472	7S	17E	24	387
NCC 539	Copper Creek Project, LLC	AMC408473	7S	17E	24	388
NCC 540	Copper Creek Project, LLC	AMC408474	7S	17E	24	389
NCC 541	Copper Creek Project, LLC	AMC408475	7S	17E	24	390
NCC 542	Copper Creek Project, LLC	AMC408476	7S	17E	24	391
NCC 543	Copper Creek Project, LLC	AMC408477	7S	17E	24	392
NCC 544	Copper Creek Project, LLC	AMC408478	7S	17E	24	393
NCC 545	Copper Creek Project, LLC	AMC408479	7S	17E	24	394
NCC 591	Copper Creek Project, LLC	AMC408480	7S	17E	12	395
NCC 592	Copper Creek Project, LLC	AMC408481	7S	17E	12	396
NCC 593	Copper Creek Project, LLC	AMC408482	7S	17E	12	397
NCC 594	Copper Creek Project, LLC	AMC408483	7S	17E	12	398
NCC 595	Copper Creek Project, LLC	AMC408484	7S	17E	12	399
NCC 596	Copper Creek Project, LLC	AMC408485	7S	17E	12	400
NCC 597	Copper Creek Project, LLC	AMC408486	7S	17E	12	401
NCC 598	Copper Creek Project, LLC	AMC408487	7S	17E	12	402
NCC 599	Copper Creek Project, LLC	AMC408488	7S	17E	12	403
NCC 600	Copper Creek Project, LLC	AMC408489	7S	17E	12	404
NCC 601	Copper Creek Project, LLC	AMC408490	7S	17E	12	405
NCC 602	Copper Creek Project, LLC	AMC408491	7S	17E	12	406
NCC 603	Copper Creek Project, LLC	AMC408492	7S	17E	12	407
NCC 604	Copper Creek Project, LLC	AMC408493	7S	17E	12	408
NCC 605	Copper Creek Project, LLC	AMC408494	7S	17E	12	409
NCC 606	Copper Creek Project, LLC	AMC408495	7S	17E	12	410
NCC 607	Copper Creek Project, LLC	AMC408496	7S	17E	12	411
NCC 608	Copper Creek Project, LLC	AMC408497	7S	17E	12	412
NCC 609	Copper Creek Project, LLC	AMC408498	7S	17E	11	413
NCC 610	Copper Creek Project, LLC	AMC408499	7S	17E	11	414
NCC 611	Copper Creek Project, LLC	AMC408500	7S	17E	11	415
NCC 612	Copper Creek Project, LLC	AMC408501	7S	17E	11	416
NCC 613	Copper Creek Project, LLC	AMC408502	7S	17E	11	417
NCC 614	Copper Creek Project, LLC	AMC408503	7S	17E	11	418
NCC 615	Copper Creek Project, LLC	AMC408504	7S	17E	11	419
NCC 616	Copper Creek Project, LLC	AMC408505	7S	17E	11	420
NCC 617	Copper Creek Project, LLC	AMC408506	7S	17E	11	421
NCC 618	Copper Creek Project, LLC	AMC408507	7S	17E	11	422
NCC 619	Copper Creek Project, LLC	AMC408508	7S	17E	11	423
NCC 620	Copper Creek Project, LLC	AMC408509	7S	17E	11	424
NCC 621	Copper Creek Project, LLC	AMC408510	7S	17E	11	425
NCC 622	Copper Creek Project, LLC	AMC408511	7S	17E	11	426
NCC 623	Copper Creek Project, LLC	AMC408512	7S	17E	11	427
NCC 624	Copper Creek Project, LLC	AMC408513	7S	17E	11	428
NCC 625	Copper Creek Project, LLC	AMC408514	7S	17E	11	429
NCC 626	Copper Creek Project, LLC	AMC408515	7S	17E	11	430
NCC 636	Copper Creek Project, LLC	AMC408516	7S	17E	14	431
NCC 637	Copper Creek Project, LLC	AMC408517	7S	17E	14	432

(over)

RECEIVED  
 ARIZONA STATE OFFICE  
 2015 AUG 12 11:05



EXHIBIT A

Claim Name	Owner of Record	BLM AMC	G&SR BM		Section	
		Serial #	Twn	Rng		
NCC 638	Copper Creek Project, LLC	AMC408518	7S	17E	14	433
NCC 639	Copper Creek Project, LLC	AMC408519	7S	17E	14	434
NCC 640	Copper Creek Project, LLC	AMC408520	7S	17E	14	435
NCC 641	Copper Creek Project, LLC	AMC408521	7S	17E	14	436
NCC 642	Copper Creek Project, LLC	AMC408522	7S	17E	14	437
NCC 643	Copper Creek Project, LLC	AMC408523	7S	17E	14	438
NCC 644	Copper Creek Project, LLC	AMC408524	7S	17E	14	439
NCC 645	Copper Creek Project, LLC	AMC408525	7S	17E	14	440
NCC 646	Copper Creek Project, LLC	AMC408526	7S	17E	14	441
NCC 647	Copper Creek Project, LLC	AMC408527	7S	17E	14	442
NCC 648	Copper Creek Project, LLC	AMC408528	7S	17E	14	443
NCC 649	Copper Creek Project, LLC	AMC408529	7S	17E	14	444
NCC 650	Copper Creek Project, LLC	AMC408530	7S	17E	14	445
NCC 651	Copper Creek Project, LLC	AMC408531	7S	17E	14	446
NCC 652	Copper Creek Project, LLC	AMC408532	7S	17E	14	447
NCC 653	Copper Creek Project, LLC	AMC408533	7S	17E	14	448
NCC 654	Copper Creek Project, LLC	AMC408534	7S	17E	14	449
NCC 655	Copper Creek Project, LLC	AMC408535	7S	17E	14	450
NCC 656	Copper Creek Project, LLC	AMC408536	7S	17E	14	451
NCC 657	Copper Creek Project, LLC	AMC408537	7S	17E	14	452
NCC 658	Copper Creek Project, LLC	AMC408538	7S	17E	14	453
NCC 659	Copper Creek Project, LLC	AMC408539	7S	17E	14	454
NCC 660	Copper Creek Project, LLC	AMC408540	7S	17E	14	455
NCC 661	Copper Creek Project, LLC	AMC408541	7S	17E	14	456
NCC 662	Copper Creek Project, LLC	AMC408542	7S	17E	14	457
NCC 663	Copper Creek Project, LLC	AMC408543	7S	17E	14	458
NCC 664	Copper Creek Project, LLC	AMC408544	7S	17E	14	459
NCC 665	Copper Creek Project, LLC	AMC408545	7S	17E	14	460
NCC 666	Copper Creek Project, LLC	AMC408546	7S	17E	14	461
NCC 667	Copper Creek Project, LLC	AMC408547	7S	17E	14	462
NCC 668	Copper Creek Project, LLC	AMC408548	7S	17E	14	463
NCC 669	Copper Creek Project, LLC	AMC408549	7S	17E	14	464
NCC 670	Copper Creek Project, LLC	AMC408550	7S	17E	14	465
NCC 671	Copper Creek Project, LLC	AMC408551	7S	17E	14	466
NCC 672	Copper Creek Project, LLC	AMC408552	7S	17E	23	467
NCC 673	Copper Creek Project, LLC	AMC408553	7S	17E	23	468
NCC 674	Copper Creek Project, LLC	AMC408554	7S	17E	23	469
NCC 675	Copper Creek Project, LLC	AMC408555	7S	17E	23	470
NCC 676	Copper Creek Project, LLC	AMC408556	7S	17E	23	471
NCC 677	Copper Creek Project, LLC	AMC408557	7S	17E	23	472
NCC 678	Copper Creek Project, LLC	AMC408558	7S	17E	23	473
NCC 679	Copper Creek Project, LLC	AMC408559	7S	17E	23	474
NCC 680	Copper Creek Project, LLC	AMC408560	7S	17E	23	475
NCC 681	Copper Creek Project, LLC	AMC408561	7S	17E	23	476
NCC 682	Copper Creek Project, LLC	AMC408562	7S	17E	23	477
NCC 683	Copper Creek Project, LLC	AMC408563	7S	17E	23	478
NCC 684	Copper Creek Project, LLC	AMC408564	7S	17E	23	479
NCC 685	Copper Creek Project, LLC	AMC408565	7S	17E	23	480

over

2015 AUG 12 11:05

RECEIVED  
BLM STATE OFFICE

EXHIBIT A

Claim Name	Owner of Record	BLM AMC	G&SR BM		Section	
		Serial #	Twn	Rng		
NCC 686	Copper Creek Project, LLC	AMC408566	7S	17E	23	481
NCC 687	Copper Creek Project, LLC	AMC408567	7S	17E	23	482
NCC 688	Copper Creek Project, LLC	AMC408568	7S	17E	23	483
NCC 689	Copper Creek Project, LLC	AMC408569	7S	17E	23	484
NCC 690	Copper Creek Project, LLC	AMC408570	7S	17E	23	485
NCC 691	Copper Creek Project, LLC	AMC408571	7S	17E	23	486
NCC 692	Copper Creek Project, LLC	AMC408572	7S	17E	23	487
NCC 705	Copper Creek Project, LLC	AMC408573	7S	17E	23	488
NCC 706	Copper Creek Project, LLC	AMC408574	7S	17E	23	489
NCC 707	Copper Creek Project, LLC	AMC408575	7S	17E	23	490
NCC 708	Copper Creek Project, LLC	AMC408576	7S	17E	10	491
NCC 709	Copper Creek Project, LLC	AMC408577	7S	17E	10	492
NCC 710	Copper Creek Project, LLC	AMC408578	7S	17E	10	493
NCC 711	Copper Creek Project, LLC	AMC408579	7S	17E	10	494
NCC 712	Copper Creek Project, LLC	AMC408580	7S	17E	10	495
NCC 713	Copper Creek Project, LLC	AMC408581	7S	17E	10	496
NCC 714	Copper Creek Project, LLC	AMC408582	7S	17E	10	497
NCC 715	Copper Creek Project, LLC	AMC408583	7S	17E	10	498
NCC 716	Copper Creek Project, LLC	AMC408584	7S	17E	10	499
NCC 717	Copper Creek Project, LLC	AMC408585	7S	17E	10	500
NCC 718	Copper Creek Project, LLC	AMC408586	7S	17E	10	501
NCC 719	Copper Creek Project, LLC	AMC408587	7S	17E	10	502
NCC 720	Copper Creek Project, LLC	AMC408588	7S	17E	10	503
NCC 721	Copper Creek Project, LLC	AMC408589	7S	17E	10	504
NCC 722	Copper Creek Project, LLC	AMC408590	7S	17E	10	505
NCC 723	Copper Creek Project, LLC	AMC408591	7S	17E	10	506
NCC 724	Copper Creek Project, LLC	AMC408592	7S	17E	10	507
NCC 725	Copper Creek Project, LLC	AMC408593	7S	17E	10	508
NCC 726	Copper Creek Project, LLC	AMC408594	7S	17E	10	509
NCC 727	Copper Creek Project, LLC	AMC408595	7S	17E	10	510
NCC 728	Copper Creek Project, LLC	AMC408596	7S	17E	10	511
NCC 729	Copper Creek Project, LLC	AMC408597	7S	17E	10	512
NCC 730	Copper Creek Project, LLC	AMC408598	7S	17E	10	513
NCC 731	Copper Creek Project, LLC	AMC408599	7S	17E	10	514
NCC 732	Copper Creek Project, LLC	AMC408600	7S	17E	10	515
NCC 733	Copper Creek Project, LLC	AMC408601	7S	17E	10	516
NCC 734	Copper Creek Project, LLC	AMC408602	7S	17E	10	517
NCC 735	Copper Creek Project, LLC	AMC408603	7S	17E	10	518
NCC 736	Copper Creek Project, LLC	AMC408604	7S	17E	10	519
NCC 737	Copper Creek Project, LLC	AMC408605	7S	17E	10	520
NCC 738	Copper Creek Project, LLC	AMC408606	7S	17E	10	521
NCC 739	Copper Creek Project, LLC	AMC408607	7S	17E	10	522
NCC 740	Copper Creek Project, LLC	AMC408608	7S	17E	10	523
NCC 741	Copper Creek Project, LLC	AMC408609	7S	17E	10	524
NCC 742	Copper Creek Project, LLC	AMC408610	7S	17E	10	525
NCC 743	Copper Creek Project, LLC	AMC408611	7S	17E	10	526
NCC 236	Copper Creek Project, LLC	AMC409378	7S	18E	17	527
NCC 237	Copper Creek Project, LLC	AMC409379	7S	18E	17	528

RECEIVED  
 DENIX, ARIZONA  
 AUG 12 2015 10:12 AM

EXHIBIT A

Claim Name	Owner of Record	BLM AMC	G&SR BM		Section	
		Serial #	Twtn	Rng		
NCC 375	Copper Creek Project, LLC	AMC409380	7S	18E	35	529
NCC 376	Copper Creek Project, LLC	AMC409381	7S	18E	35	530
NCC 377	Copper Creek Project, LLC	AMC409382	7S	18E	35	531
NCC 378	Copper Creek Project, LLC	AMC409383	7S	18E	35	532
NCC 379	Copper Creek Project, LLC	AMC409384	7S	18E	35	533
NCC 380	Copper Creek Project, LLC	AMC409385	7S	18E	35	534
NCC 381	Copper Creek Project, LLC	AMC409386	7S	18E	35	535
NCC 382	Copper Creek Project, LLC	AMC409387	7S	18E	35	536
NCC 383	Copper Creek Project, LLC	AMC409388	7S	18E	35	537
NCC 384	Copper Creek Project, LLC	AMC409389	7S	18E	35	538
NCC 385	Copper Creek Project, LLC	AMC409390	7S	18E	35	539
NCC 386	Copper Creek Project, LLC	AMC409391	7S	18E	35	540
NCC 387	Copper Creek Project, LLC	AMC409392	7S	18E	35	541
NCC 388	Copper Creek Project, LLC	AMC409393	7S	18E	35	542
NCC 389	Copper Creek Project, LLC	AMC409394	7S	18E	35	543
NCC 390	Copper Creek Project, LLC	AMC409395	7S	18E	35	544
NCC 391	Copper Creek Project, LLC	AMC409396	7S	18E	35	545
NCC 392	Copper Creek Project, LLC	AMC409397	7S	18E	35	546
NCC 411	Copper Creek Project, LLC	AMC409398	7S	18E	35	547
NCC 412	Copper Creek Project, LLC	AMC409399	7S	18E	35	548
NCC 413	Copper Creek Project, LLC	AMC409400	7S	18E	35	549
NCC 414	Copper Creek Project, LLC	AMC409401	7S	18E	35	550
NCC 415	Copper Creek Project, LLC	AMC409402	7S	18E	35	551
NCC 416	Copper Creek Project, LLC	AMC409403	7S	18E	35	552
NCC 417	Copper Creek Project, LLC	AMC409404	7S	18E	35	553
NCC 418	Copper Creek Project, LLC	AMC409405	7S	18E	35	554
NCC 419	Copper Creek Project, LLC	AMC409406	7S	18E	35	555
NCC 420	Copper Creek Project, LLC	AMC409407	7S	18E	35	556
NCC 421	Copper Creek Project, LLC	AMC409408	7S	18E	35	557
NCC 422	Copper Creek Project, LLC	AMC409409	7S	18E	35	558
NCC 423	Copper Creek Project, LLC	AMC409410	7S	18E	35	559
NCC 424	Copper Creek Project, LLC	AMC409411	7S	18E	35	560
NCC 425	Copper Creek Project, LLC	AMC409412	7S	18E	35	561
NCC 426	Copper Creek Project, LLC	AMC409413	7S	18E	35	562
NCC 427	Copper Creek Project, LLC	AMC409414	7S	18E	35	563
NCC 428	Copper Creek Project, LLC	AMC409415	7S	18E	35	564
NCC 41	Copper Creek Project, LLC	AMC411910	7S	18E	30	565
NCC 42	Copper Creek Project, LLC	AMC411911	7S	18E	30	566
NCC 43	Copper Creek Project, LLC	AMC411912	7S	18E	30	567
NCC 44	Copper Creek Project, LLC	AMC411913	7S	18E	30	568
NCC 45	Copper Creek Project, LLC	AMC411914	7S	18E	30	569
NCC 46	Copper Creek Project, LLC	AMC411915	7S	18E	30	570
NCC 47	Copper Creek Project, LLC	AMC411916	7S	18E	30	571
NCC 48	Copper Creek Project, LLC	AMC411917	7S	18E	30	572
NCC 53	Copper Creek Project, LLC	AMC411918	7S	18E	30	573
NCC 54	Copper Creek Project, LLC	AMC411919	7S	18E	30	574
NCC 55	Copper Creek Project, LLC	AMC411920	7S	18E	30	575
NCC 56	Copper Creek Project, LLC	AMC411921	7S	18E	30	576

(2007)

RECEIVED  
 2015 AUG 12 11:05  
 BUREAU OF LAND MANAGEMENT



EXHIBIT A

Claim Name	Owner of Record	BLM AMC	G&SR BM		Section	
		Serial #	Twn	Rng		
NCC 57	Copper Creek Project, LLC	AMC411922	7S	18E	30	577
NCC 58	Copper Creek Project, LLC	AMC411923	7S	18E	30	578
NCC 59	Copper Creek Project, LLC	AMC411924	7S	18E	30	579
NCC 60	Copper Creek Project, LLC	AMC411925	7S	18E	30	580
NCC 61	Copper Creek Project, LLC	AMC411926	7S	18E	30	581
NCC 62	Copper Creek Project, LLC	AMC411927	7S	18E	30	582
NCC 63	Copper Creek Project, LLC	AMC411928	7S	18E	30	583
NCC 64	Copper Creek Project, LLC	AMC411929	7S	18E	30	584
NCC 65	Copper Creek Project, LLC	AMC411930	7S	18E	30	585
NCC 66	Copper Creek Project, LLC	AMC411931	7S	18E	30	586
NCC 67	Copper Creek Project, LLC	AMC411932	7S	18E	30	587
NCC 68	Copper Creek Project, LLC	AMC411933	7S	18E	30	588
NCC 69	Copper Creek Project, LLC	AMC411934	7S	18E	30	589
NCC 70	Copper Creek Project, LLC	AMC411935	7S	18E	30	590
NCC 71	Copper Creek Project, LLC	AMC411936	7S	18E	30	591
NCC 72	Copper Creek Project, LLC	AMC411937	7S	18E	30	592
NCC 73	Copper Creek Project, LLC	AMC411938	7S	18E	30	593
NCC 74	Copper Creek Project, LLC	AMC411939	7S	18E	30	594
NCC 75	Copper Creek Project, LLC	AMC411940	7S	18E	30	595
NCC 76	Copper Creek Project, LLC	AMC411941	7S	18E	30	596
NCC 77	Copper Creek Project, LLC	AMC411942	7S	18E	30	597
NCC 78	Copper Creek Project, LLC	AMC411943	7S	18E	30	598
NCC 79	Copper Creek Project, LLC	AMC411944	7S	18E	30	599
NCC 80	Copper Creek Project, LLC	AMC411945	7S	18E	30	600
NCC 87	Copper Creek Project, LLC	AMC411946	7S	18E	19	601
NCC 88	Copper Creek Project, LLC	AMC411947	7S	18E	19	602
NCC 89	Copper Creek Project, LLC	AMC411948	7S	18E	19	603
NCC 257	Copper Creek Project, LLC	AMC411949	7S	18E	20	604
NCC 258	Copper Creek Project, LLC	AMC411950	7S	18E	20	605
NCC 259	Copper Creek Project, LLC	AMC411951	7S	18E	20	606
NCC 260	Copper Creek Project, LLC	AMC411952	7S	18E	20	607
NCC 261	Copper Creek Project, LLC	AMC411953	7S	18E	20	608
NCC 262	Copper Creek Project, LLC	AMC411954	7S	18E	20	609
NCC 263	Copper Creek Project, LLC	AMC411955	7S	18E	20	610
NCC 264	Copper Creek Project, LLC	AMC411956	7S	18E	20	611
NCC 265	Copper Creek Project, LLC	AMC411957	7S	18E	20	612
NCC 266	Copper Creek Project, LLC	AMC411958	7S	18E	20	613
NCC 267	Copper Creek Project, LLC	AMC411959	7S	18E	20	614
NCC 268	Copper Creek Project, LLC	AMC411960	7S	18E	20	615
NCC 269	Copper Creek Project, LLC	AMC411961	7S	18E	20	616
NCC 270	Copper Creek Project, LLC	AMC411962	7S	18E	20	617
NCC 271	Copper Creek Project, LLC	AMC411963	7S	18E	20	618
NCC 81	Copper Creek Project, LLC	AMC414010	7S	18E	19	619
NCC 82	Copper Creek Project, LLC	AMC414011	7S	18E	19	620
NCC 83	Copper Creek Project, LLC	AMC414012	7S	18E	19	621
NCC 84	Copper Creek Project, LLC	AMC414013	7S	18E	19	622
NCC 85	Copper Creek Project, LLC	AMC414014	7S	18E	19	623
NCC 86	Copper Creek Project, LLC	AMC414015	7S	18E	19	624

RECEIVED  
 STATE OFFICE  
 2015 AUG 12 11:05 AM  
 DENIX, ARIZONA

EXHIBIT A

Claim Name	Owner of Record	BLM AMC Serial #	G&SR BM		Section	
			Twn	Rng		
NCC 340	Copper Creek Project, LLC	AMC414016	8S	18E	4	625
NCC 341	Copper Creek Project, LLC	AMC414017	8S	18E	4	626
NCC 342	Copper Creek Project, LLC	AMC414018	8S	18E	5	627
NCC 343	Copper Creek Project, LLC	AMC414019	8S	18E	5	628
NCC 344	Copper Creek Project, LLC	AMC414020	8S	18E	5	629
NCC 345	Copper Creek Project, LLC	AMC414021	8S	18E	5	630
NCC 346	Copper Creek Project, LLC	AMC414022	8S	18E	5	631
NCC 347	Copper Creek Project, LLC	AMC414023	8S	18E	5	632
NCC 348	Copper Creek Project, LLC	AMC414024	8S	18E	5	633
NCC 349	Copper Creek Project, LLC	AMC414025	8S	18E	5	634
NCC 350	Copper Creek Project, LLC	AMC414026	8S	18E	5	635
NCC 351	Copper Creek Project, LLC	AMC414027	8S	18E	5	636
NCC 352	Copper Creek Project, LLC	AMC414028	8S	18E	5	637
NCC 353	Copper Creek Project, LLC	AMC414029	8S	18E	5	638
NCC 354	Copper Creek Project, LLC	AMC414030	8S	18E	4	639
NCC 355	Copper Creek Project, LLC	AMC414031	8S	18E	4	640
NCC 356	Copper Creek Project, LLC	AMC414032	8S	18E	4	641
NCC 357	Copper Creek Project, LLC	AMC414033	8S	18E	4	642
NCC 358	Copper Creek Project, LLC	AMC414034	8S	18E	5	643
NCC 359	Copper Creek Project, LLC	AMC414035	8S	18E	5	644
NCC 360	Copper Creek Project, LLC	AMC414036	8S	18E	5	645
NCC 361	Copper Creek Project, LLC	AMC414037	8S	18E	5	646
NCC 362	Copper Creek Project, LLC	AMC414038	8S	18E	5	647
NCC 363	Copper Creek Project, LLC	AMC414039	8S	18E	5	648
NCC 364	Copper Creek Project, LLC	AMC414040	8S	18E	4	649
NCC 365	Copper Creek Project, LLC	AMC414041	8S	18E	4	650
NCC 510	Copper Creek Project, LLC	AMC414042	7S	17E	24	651
NCC 511	Copper Creek Project, LLC	AMC414043	7S	17E	24	652
NCC 512	Copper Creek Project, LLC	AMC414044	7S	17E	24	653
NCC 513	Copper Creek Project, LLC	AMC414045	7S	17E	24	654
NCC 514	Copper Creek Project, LLC	AMC414046	7S	17E	24	655
NCC 515	Copper Creek Project, LLC	AMC414047	7S	17E	24	656
NCC 516	Copper Creek Project, LLC	AMC414048	7S	17E	24	657
NCC 517	Copper Creek Project, LLC	AMC414049	7S	17E	24	658
NCC 518	Copper Creek Project, LLC	AMC414050	7S	17E	24	659
NCC 519	Copper Creek Project, LLC	AMC414051	7S	17E	24	660
NCC 520	Copper Creek Project, LLC	AMC414052	7S	17E	24	661
NCC 521	Copper Creek Project, LLC	AMC414053	7S	17E	24	662
NCC 522	Copper Creek Project, LLC	AMC414054	7S	17E	24	663
NCC 523	Copper Creek Project, LLC	AMC414055	7S	17E	24	664
NCC 524	Copper Creek Project, LLC	AMC414056	7S	17E	24	665
NCC 525	Copper Creek Project, LLC	AMC414057	7S	17E	24	666
NCC 526	Copper Creek Project, LLC	AMC414058	7S	17E	24	667
NCC 527	Copper Creek Project, LLC	AMC414059	7S	17E	24	668
NCC 546	Copper Creek Project, LLC	AMC415832	7S	17E	13	669
NCC 547	Copper Creek Project, LLC	AMC415833	7S	17E	13	670
NCC 548	Copper Creek Project, LLC	AMC415834	7S	17E	13	671
NCC 549	Copper Creek Project, LLC	AMC415835	7S	17E	13	672

RECEIVED  
 ARIZONA  
 2015 AUG 12 11:05



EXHIBIT A

Claim Name	Owner of Record	BLM AMC	G&SR BM		Section	
		Serial #	Twn	Rng		
NCC 550	Copper Creek Project, LLC	AMC415836	7S	17E	13	673
NCC 551	Copper Creek Project, LLC	AMC415837	7S	17E	13	674
NCC 552	Copper Creek Project, LLC	AMC415838	7S	17E	13	675
NCC 553	Copper Creek Project, LLC	AMC415839	7S	17E	13	676
NCC 554	Copper Creek Project, LLC	AMC415840	7S	17E	13	677
NCC 555	Copper Creek Project, LLC	AMC415841	7S	17E	13	678
NCC 556	Copper Creek Project, LLC	AMC415842	7S	17E	13	679
NCC 557	Copper Creek Project, LLC	AMC415843	7S	17E	13	680
NCC 558	Copper Creek Project, LLC	AMC415844	7S	17E	13	681
NCC 559	Copper Creek Project, LLC	AMC415845	7S	17E	13	682
NCC 560	Copper Creek Project, LLC	AMC415846	7S	17E	13	683
NCC 561	Copper Creek Project, LLC	AMC415847	7S	17E	13	684
NCC 562	Copper Creek Project, LLC	AMC415848	7S	17E	13	685
NCC 563	Copper Creek Project, LLC	AMC415849	7S	17E	13	686
NCC 564	Copper Creek Project, LLC	AMC415850	7S	17E	13	687
NCC 565	Copper Creek Project, LLC	AMC415851	7S	17E	13	688
NCC 566	Copper Creek Project, LLC	AMC415852	7S	17E	13	689
NCC 567	Copper Creek Project, LLC	AMC415853	7S	17E	13	690
NCC 568	Copper Creek Project, LLC	AMC415854	7S	17E	13	691
NCC 569	Copper Creek Project, LLC	AMC415855	7S	17E	13	692
NCC 570	Copper Creek Project, LLC	AMC415856	7S	17E	13	693
NCC 571	Copper Creek Project, LLC	AMC415857	7S	17E	13	694
NCC 572	Copper Creek Project, LLC	AMC415858	7S	17E	13	695
NCC 573	Copper Creek Project, LLC	AMC415859	7S	17E	12	696
NCC 574	Copper Creek Project, LLC	AMC415860	7S	17E	12	697
NCC 575	Copper Creek Project, LLC	AMC415861	7S	17E	12	<del>698</del>
NCC 576	Copper Creek Project, LLC	AMC415862	7S	17E	12	<del>699</del>
NCC 577	Copper Creek Project, LLC	AMC415863	7S	17E	12	<del>700</del>
NCC 578	Copper Creek Project, LLC	AMC415864	7S	17E	12	<del>701</del>
NCC 579	Copper Creek Project, LLC	AMC415865	7S	17E	12	<del>702</del>
NCC 580	Copper Creek Project, LLC	AMC415866	7S	17E	12	<del>703</del>
NCC 581	Copper Creek Project, LLC	AMC415867	7S	17E	12	<del>704</del>
NCC 582	Copper Creek Project, LLC	AMC415868	7S	17E	12	<del>705</del>
NCC 583	Copper Creek Project, LLC	AMC415869	7S	17E	12	<del>706</del>
NCC 584	Copper Creek Project, LLC	AMC415870	7S	17E	12	<del>707</del>
NCC 585	Copper Creek Project, LLC	AMC415871	7S	17E	12	708
NCC 586	Copper Creek Project, LLC	AMC415872	7S	17E	12	709
NCC 587	Copper Creek Project, LLC	AMC415873	7S	17E	12	710
NCC 588	Copper Creek Project, LLC	AMC415874	7S	17E	12	711
NCC 589	Copper Creek Project, LLC	AMC415875	7S	17E	12	712
NCC 590	Copper Creek Project, LLC	AMC415876	7S	17E	12	713
NCC 627	Copper Creek Project, LLC	AMC415877	7S	17E	11	714
NCC 628	Copper Creek Project, LLC	AMC415878	7S	17E	11	715
NCC 629	Copper Creek Project, LLC	AMC415879	7S	17E	11	716
NCC 630	Copper Creek Project, LLC	AMC415880	7S	17E	11	717
NCC 631	Copper Creek Project, LLC	AMC415881	7S	17E	11	718
NCC 632	Copper Creek Project, LLC	AMC415882	7S	17E	11	719
NCC 633	Copper Creek Project, LLC	AMC415883	7S	17E	11	720

RECEIVED  
 PLM AZ STATE OFFICE

2015 AUG 12 A 11: 04

RECEIVED  
 PLM AZ STATE OFFICE



EXHIBIT A

Claim Name	Owner of Record	BLM AMC Serial #	G&SR BM		Section	
			TwN	Rng		
NCC 634	Copper Creek Project, LLC	AMC415884	7S	17E	11	721
NCC 635	Copper Creek Project, LLC	<u>AMC415885</u>	7S	17E	11	722
NCC 21	Copper Creek Project, LLC	AMC417514	7S	18E	31	723
NCC 22	Copper Creek Project, LLC	AMC417515	7S	18E	31	724
NCC 23	Copper Creek Project, LLC	AMC417516	7S	18E	31	725
NCC 24	Copper Creek Project, LLC	AMC417517	7S	18E	31	726
NCC 25	Copper Creek Project, LLC	AMC417518	7S	18E	31	727
NCC 26	Copper Creek Project, LLC	AMC417519	7S	18E	31	728
NCC 27	Copper Creek Project, LLC	AMC417520	7S	18E	31	729
NCC 28	Copper Creek Project, LLC	AMC417521	7S	18E	31	730
NCC 29	Copper Creek Project, LLC	AMC417522	7S	18E	31	731
NCC 30	Copper Creek Project, LLC	AMC417523	7S	18E	31	732
NCC 31	Copper Creek Project, LLC	AMC417524	7S	18E	31	733
NCC 32	Copper Creek Project, LLC	AMC417525	7S	18E	31	734
NCC 33	Copper Creek Project, LLC	AMC417526	7S	18E	31	735
NCC 34	Copper Creek Project, LLC	AMC417527	7S	18E	31	736
NCC 35	Copper Creek Project, LLC	AMC417528	7S	18E	31	737
NCC 36	Copper Creek Project, LLC	AMC417529	7S	18E	31	738
NCC 37	Copper Creek Project, LLC	AMC417530	7S	18E	31	739
NCC 38	Copper Creek Project, LLC	AMC417531	7S	18E	31	740
NCC 39	Copper Creek Project, LLC	AMC417532	7S	18E	31	741
NCC 40	Copper Creek Project, LLC	AMC417533	7S	18E	31	742
NCC 693	Copper Creek Project, LLC	AMC417534	7S	17E	23	743
NCC 694	Copper Creek Project, LLC	AMC417535	7S	17E	23	744
NCC 695	Copper Creek Project, LLC	AMC417536	7S	17E	23	745
NCC 696	Copper Creek Project, LLC	AMC417537	7S	17E	23	746
NCC 697	Copper Creek Project, LLC	AMC417538	7S	17E	23	747
NCC 698	Copper Creek Project, LLC	AMC417539	7S	17E	23	748
NCC 699	Copper Creek Project, LLC	AMC417540	7S	17E	23	749
NCC 700	Copper Creek Project, LLC	AMC417541	7S	17E	23	750
NCC 701	Copper Creek Project, LLC	AMC417542	7S	17E	23	751
NCC 702	Copper Creek Project, LLC	AMC417543	7S	17E	23	752
NCC 703	Copper Creek Project, LLC	AMC417544	7S	17E	23	753
NCC 704	Copper Creek Project, LLC	<u>AMC417545</u>	7S	17E	23	<del>754</del>
NCC 249	Copper Creek Project, LLC	AMC420288	7S	18E	17	<del>755</del>
NCC 250	Copper Creek Project, LLC	AMC420289	7S	18E	17	<del>756</del>
NCC 251	Copper Creek Project, LLC	AMC420290	7S	18E	17	<del>757</del>
NCC 252	Copper Creek Project, LLC	AMC420291	7S	18E	17	<del>758</del>
NCC 253	Copper Creek Project, LLC	AMC420292	7S	18E	16	759
NCC 254	Copper Creek Project, LLC	AMC420293	7S	18E	21	760
NCC 255	Copper Creek Project, LLC	AMC420294	7S	18E	21	761
NCC 402	Copper Creek Project, LLC	AMC420295	7S	18E	34	762
NCC 403	Copper Creek Project, LLC	AMC420296	7S	18E	34	763
NCC 404	Copper Creek Project, LLC	AMC420297	7S	18E	34	764
NCC 405	Copper Creek Project, LLC	AMC420298	7S	18E	34	765
NCC 406	Copper Creek Project, LLC	AMC420299	7S	18E	34	766
NCC 407	Copper Creek Project, LLC	AMC420300	7S	18E	34	767
NCC 408	Copper Creek Project, LLC	AMC420301	7S	18E	34	768

(over)

RECEIVED  
BLM AZ STATE OFFICE  
2015 AUG 12 A 11: 03

RECEIVED  
BLM AZ STATE OFFICE

EXHIBIT A

Claim Name	Owner of Record	BLM AMC	G&SR BM		Section	
		Serial #	Twn	Rng		
NCC 409	Copper Creek Project, LLC	AMC420302	7S	18E	34	769
NCC 410	Copper Creek Project, LLC	AMC420303	7S	18E	34	770
NCC 429	Copper Creek Project, LLC	AMC420304	7S	18E	34	771
NCC 430	Copper Creek Project, LLC	AMC420305	7S	18E	34	772
NCC 431	Copper Creek Project, LLC	AMC420306	7S	18E	34	773
NCC 432	Copper Creek Project, LLC	AMC420307	7S	18E	34	774
NCC 433	Copper Creek Project, LLC	AMC420308	7S	18E	34	775
NCC 434	Copper Creek Project, LLC	AMC420309	7S	18E	34	776
NCC 435	Copper Creek Project, LLC	AMC420310	7S	18E	34	777
NCC 436	Copper Creek Project, LLC	AMC420311	7S	18E	34	778
NCC 437	Copper Creek Project, LLC	AMC420312	7S	18E	34	779
NCC 438	Copper Creek Project, LLC	AMC420313	7S	18E	27	780
NCC 439	Copper Creek Project, LLC	AMC420314	7S	18E	27	781
NCC 440	Copper Creek Project, LLC	AMC420315	7S	18E	27	782
NCC 441	Copper Creek Project, LLC	AMC420316	7S	18E	27	783
NCC 442	Copper Creek Project, LLC	AMC420317	7S	18E	27	784
NCC 443	Copper Creek Project, LLC	AMC420318	7S	18E	27	785
NCC 444	Copper Creek Project, LLC	AMC420319	7S	18E	27	786
NCC 445	Copper Creek Project, LLC	AMC420320	7S	18E	27	787
NCC 446	Copper Creek Project, LLC	AMC420321	7S	18E	27	788
NCC 447	Copper Creek Project, LLC	AMC420322	7S	18E	27	789
NCC 448	Copper Creek Project, LLC	AMC420323	7S	18E	27	790
NCC 449	Copper Creek Project, LLC	AMC420324	7S	18E	27	791
NCC 450	Copper Creek Project, LLC	AMC420325	7S	18E	27	792
NCC 451	Copper Creek Project, LLC	AMC420326	7S	18E	27	793
NCC 452	Copper Creek Project, LLC	AMC420327	7S	18E	27	794
NCC 453	Copper Creek Project, LLC	AMC420328	7S	18E	27	795
NCC 454	Copper Creek Project, LLC	AMC420329	7S	18E	27	796
NCC 455	Copper Creek Project, LLC	AMC420330	7S	18E	27	797
NCC 456	Copper Creek Project, LLC	AMC420331	7S	18E	27	798
NCC 457	Copper Creek Project, LLC	AMC420332	7S	18E	27	799
NCC 458	Copper Creek Project, LLC	AMC420333	7S	18E	27	800
NCC 459	Copper Creek Project, LLC	AMC420334	7S	18E	27	801
NCC 460	Copper Creek Project, LLC	AMC420335	7S	18E	27	802
NCC 461	Copper Creek Project, LLC	AMC420336	7S	18E	27	803
NCC 238	Copper Creek Project, LLC	AMC433408	7S	18E	17	804
NCC 239	Copper Creek Project, LLC	AMC433409	7S	18E	17	805
NCC 240	Copper Creek Project, LLC	AMC433410	7S	18E	17	806
NCC 249	Copper Creek Project, LLC	AMC433411	7S	18E	17	807
NCC 250	Copper Creek Project, LLC	AMC433412	7S	18E	17	808
NCC 251	Copper Creek Project, LLC	AMC433413	7S	18E	17	809
NCC 252	Copper Creek Project, LLC	AMC433414	7S	18E	17	810
NCC 253	Copper Creek Project, LLC	AMC433415	7S	18E	21	811
NCC 254B	Copper Creek Project, LLC	AMC433416	7S	18E	21	812
NCC 256	Copper Creek Project, LLC	AMC433417	7S	18E	21	813
NCC 257	Copper Creek Project, LLC	AMC433418	7S	18E	20	814
NCC 281	Copper Creek Project, LLC	AMC433419	7S	18E	20	815
NCC 282	Copper Creek Project, LLC	AMC433420	7S	18E	20	816

PHOENIX, ARIZONA

**United States Department of the Interior**  
**Bureau of Land Management**  
 LANDS/RECREATION & PLANNING  
 ONE N CENTRAL AVE  
 PHOENIX, AZ 85004 -2203  
 Phone: 602-417-9200

Receipt

No: 3364993

<b>Transaction #:</b> 3463051	
<b>Date of Transaction:</b> 08/12/2015	
CUSTOMER:	
COPPER CREEK PROJECT LLC 130 N REDINGTON RD SAN MANUEL, AZ 85631-1134 US	

LINE #	QTY	DESCRIPTION	REMARKS	UNIT PRICE	TOTAL
1	1.00	LOCATABLE MINERALS / MINING CLAIMS- NOT NEW-UNADJUD, ONE AUTH NO. ONLY / MINING CLAIM MONEY RECEIVED CASES: AMC33873/\$126480.00	2016 MAINT (816)	- n/a -	126480.00
<b>TOTAL:</b>					<b>\$126,480.00</b>

PAYMENT INFORMATION			
1	AMOUNT:	126480.00	POSTMARKED: N/A
	TYPE:	CHECK	RECEIVED: 08/12/2015
	CHECK NO:	153	
	NAME:	COPPER CREEK PROJECT LLC 130 N REDINGTON RD SAN MANUEL AZ 85631-1134 US	

REMARKS

This receipt was generated by the automated BLM Collections and Billing System and is a paper representation of a portion of the official electronic record contained therein.



Amc 33845

~~33845~~

Amc	409378	316095
	411910	335144
	414010	337099
	415832	342788
	417514	349069
	420285	352161
	78902	352300
		371132
		373192
		408299

ENTERED  
AUG 14 2014  
BY: *K. Am*

R. J. Sandberg  
Redhawk Copper, Inc.  
130 N. Redington Rd.  
San Manuel, AZ 85631

U.S. Department of the Interior  
Bureau of Land Management  
Arizona State Office  
222 North Central Ave  
Phoenix, AZ 85004-2203

August 7, 2014

Re: 2015 Mining Claim Maintenance Fees

To Whom it may concern:


Section 10101 of the Act of August 10, 1993 (Pub.L. 103-6, 107 Stat. 312) and amended June 30, 2004 requires the annual payment of a \$155.00 maintenance fee in order to hold and maintain an unpatented mining claim, mill site, or tunnel site.

Enclosed you will find our check (check # 2032) in the amount of Six Hundred Twenty dollars (\$620.00) as payment of the maintenance fees for 4 unpatented mining claims (Moose #2, Moose #4, Moose #6, Moose #8 Claims) located in Pinal County, Arizona more particularly described on the attached Exhibit "A" (1 page).

These maintenance fees are being paid by and on behalf of the owner, D & G Mining Co. for subsequent assessment year beginning September 1, 2014.

Please date stamp and return to Redhawk Copper, Inc. at the above address. If you have any questions concerning this filing please call me at (520) 609-3815.

Sincerely,

  
R. J. Sandberg  
Agent for D & G Mining Co.

RECEIVED  
M AZ STATE OFFICE  
2014 AUG 13 A 9:47  
PHOENIX, ARIZONA

NO. OF CLAIMS 807  
AMOUNT \$125085  
RECEIPT NO. 3100034  
INIT. ERG  
\*\* BLM-ASO \*\*

**EXHIBIT A**

Claim Name	Owner of Record	BLM AMC Serial #	G&SR BM Twn	Rng	Section	
Moose #2	D&G Mining	AMC 33973	8S	18E	11 SE1/4	1
Moose #4	D&G Mining	AMC 33974	8S	18E	11 SE1/4	2
Moose #6	D&G Mining	AMC 33975	8S	18E	11 SE1/4	3
Moose #8	D&G Mining	AMC 33976	8S	18E	11 SE1/4	4

PHOENIX, ARIZONA

2014 AUG 13 A 9:47

RECEIVED  
T.M. AZ STATE OFFICE



R. J. Sandberg  
Redhawk Copper, Inc.  
130 N. Redington Rd.  
San Manuel, AZ 85631

U.S. Department of the Interior  
Bureau of Land Management  
Arizona State Office  
222 North Central Ave  
Phoenix, AZ 85004-2203

August 13, 2014

Re: 2015 Mining Claim Maintenance Fees

To Whom it may concern:


Section 10101 of the Act of August 10, 1993 (Pub.L. 103-6, 107 Stat. 312) and amended June 30, 2004 requires the annual payment of a \$155.00 maintenance fee in order to hold and maintain an unpatented mining claim, mill site, or tunnel site.

Enclosed you will find our check (check # ~~2672~~) in the amount of One Hundred Twenty-four Thousand Four Hundred Sixty-five dollars (\$124,465.00) as payment of the maintenance fees for 803 unpatented mining claims (Albatross, et. al Claims) located in Pinal County, Arizona more particularly described on the attached Exhibit "A" (17 pages).

These maintenance fees are being paid by and on behalf of the owner, Redhawk Copper, Inc. for subsequent assessment year beginning September 1, 2014.

Please date stamp and return to Redhawk Copper, Inc. at the above address. If you have any questions concerning this filing please call me at (520) 609-3815.

Sincerely,

  
R. J. Sandberg  
President Redhawk Copper, Inc.

RECEIVED  
AZ STATE OFFICE  
2014 AUG 13 A 9:51  
PHOENIX, ARIZONA

EXHIBIT A

Claim Name	Owner of Record	BLM AMC		G&SR BM		Section	
		Serial #	Twn	Rng			
Granite Hill	Redhawk Copper, Inc	AMC 33873	8S	18E	11 SW1/4		1
American Eagle	Redhawk Copper, Inc	AMC 33893	8S	18E	11 SE1/4		2
Angusto Lode	Redhawk Copper, Inc	AMC 33894	8S	18E	10 SE1/4		3
Aurora	Redhawk Copper, Inc	AMC 33895	8S	18E	11 SW1/4		4
Camino Lode	Redhawk Copper, Inc	AMC 33904	8S	18E	10 SE1/4		5
Copper Cliff	Redhawk Copper, Inc	AMC 33951	8S	18E	11 NE1/4		6
Copper Reef No. 5	Redhawk Copper, Inc	AMC 33955	8S	18E	14 NW1/4		7
Copper Ridge	Redhawk Copper, Inc	AMC 33956	8S	18E	11 SE1/4		8
Copper Trail # 1	Redhawk Copper, Inc	AMC 33957	8S	18E	11 SE1/4		9
Copper Trail # 2	Redhawk Copper, Inc	AMC 33958	8S	18E	11 SE1/4		10
Copper Trail # 3	Redhawk Copper, Inc	AMC 33959	8S	18E	11 SE1/4		11
Copper Trail # 4	Redhawk Copper, Inc	AMC 33960	8S	18E	11 SE1/4		12
Fraction	Redhawk Copper, Inc	AMC 33961	8S	18E	11 SE1/4		13
Jupiter	Redhawk Copper, Inc	AMC 33964	8S	18E	14 NE1/4		14
Kimbro	Redhawk Copper, Inc	AMC 33965	8S	18E	11 NW1/4		15
Kimbro Eastern	Redhawk Copper, Inc	AMC 33966	8S	18E	11 NW1/4		16
Mars	Redhawk Copper, Inc	AMC 33968	8S	18E	14 NE1/4		17
North Star	Redhawk Copper, Inc	AMC 33986	8S	18E	11 SW1/4		18
Siskon No. 34	Redhawk Copper, Inc	AMC 34022	8S	18E	10 SE1/4		19
Siskon No. 35	Redhawk Copper, Inc	AMC 34023	8S	18E	10 SE1/4		20
Siskon No. 36	Redhawk Copper, Inc	AMC 34024	8S	18E	11 SW1/4		21
Siskon No. 37	Redhawk Copper, Inc	AMC 34025	8S	18E	10 SE1/4		22
Siskon No. 38	Redhawk Copper, Inc	AMC 34026	8S	18E	15 NE1/4		23
Siskon No. 39	Redhawk Copper, Inc	AMC 34027	8S	18E	14 NW1/4		24
Siskon No. 41	Redhawk Copper, Inc	AMC 34029	8S	18E	14 NW1/4		25
Siskon No. 52	Redhawk Copper, Inc	AMC 34036	8S	18E	14 NW1/4		26
Siskon No. 54	Redhawk Copper, Inc	AMC 34038	8S	18E	10 SE1/4		27
Siskon No. 55	Redhawk Copper, Inc	AMC 34039	8S	18E	10 SE1/4		28
Siskon No. 82	Redhawk Copper, Inc	AMC 34066	8S	18E	14 NW1/4		29
Siskon No. 88	Redhawk Copper, Inc	AMC 34071	8S	18E	14 NW1/4		30
Velasquez	Redhawk Copper, Inc	AMC 34072	8S	18E	11 SW1/4		31
Velasquez Fraction	Redhawk Copper, Inc	AMC 34073	8S	18E	11 NW1/4		32
Velasquez Wedge	Redhawk Copper, Inc	AMC 34074	8S	18E	11 SW1/4		33
Venus	Redhawk Copper, Inc	AMC 34075	8S	18E	10 SE1/4		34
Zella A	Redhawk Copper, Inc	AMC 79732	8S	18E	3 SE1/4		35
Center Star	Redhawk Copper, Inc	AMC 316095	8S	18E	11, 12, 1, 2		36
Navajo No. 7	Redhawk Copper, Inc	AMC 316096	8S	18E	10 NW1/4		37
Navajo No. 8	Redhawk Copper, Inc	AMC 316097	8S	18E	10 SW1/4		38
C.C. 12	Redhawk Copper, Inc	AMC 316098	8S	18E	10 NE1/4		39
Mary #1	Redhawk Copper, Inc	AMC 316100	8S	18E	11 NW1/4		40
Whippoorwill	Redhawk Copper, Inc	AMC 316101	8S	18E	11 NE1/4		41
Redondo	Redhawk Copper, Inc	AMC 316102	8S	18E	11 NE1/4		42
Paloma	Redhawk Copper, Inc	AMC 316103	8S	18E	11 NW1/4		43
Paloma Fraction	Redhawk Copper, Inc	AMC 316104	8S	18E	11 NW1/4		44
Morningside	Redhawk Copper, Inc	AMC 316105	8S	18E	14 NW1/4		45
Minnesota	Redhawk Copper, Inc	AMC 316106	8S	18E	11 NW1/4		46
Middle March	Redhawk Copper, Inc	AMC 316107	8S	18E	11 NE1/4		47
Lone Trail	Redhawk Copper, Inc	AMC 316108	8S	18E	11 NE1/4		48

PHOENIX, ARIZONA

2014 AUG 13 A 9:51

RECEIVED  
AZ STATE OFFICE

EXHIBIT A

Claim Name	Owner of Record	BLM AMC	G&SR BM		Section	
		Serial #	Twn	Rng		
Jay Bird	Redhawk Copper, Inc	AMC 316109	8S	18E	11 NE1/4	49
Hercules	Redhawk Copper, Inc	AMC 316110	8S	18E	11 NE1/4	50
H-N Fraction 1	Redhawk Copper, Inc	AMC 316111	8S	18E	10 NE1/4	51
Clark No. 1	Redhawk Copper, Inc	AMC 316112	8S	18E	12 SW1/4	52
Copper Reef No. 2	Redhawk Copper, Inc	AMC 316113	8S	18E	14 NE1/4	53
Copper Reef No. 3	Redhawk Copper, Inc	AMC 316114	8S	18E	14 SW1/4	54
Copper Reef No. 4	Redhawk Copper, Inc	AMC 316115	8S	18E	14 NW1/4	55
North Star No. 1	Redhawk Copper, Inc	AMC 316116	8S	18E	14 SW1/4	56
North Star No. 2	Redhawk Copper, Inc	AMC 316117	8S	18E	14, 15	57
North Star No. 3	Redhawk Copper, Inc	AMC 316118	8S	18E	14, 15	58
Buzzard No. 1	Redhawk Copper, Inc	AMC 316119	8S	18E	11 NW1/4	59
Buzzard No. 2	Redhawk Copper, Inc	AMC 316120	8S	18E	11 NW1/4	60
Buzzard No. 3	Redhawk Copper, Inc	AMC 316121	8S	18E	11 NW1/4	61
Buzzard No. 4	Redhawk Copper, Inc	AMC 316122	8S	18E	11 NW1/4	62
Buzzard No. 5	Redhawk Copper, Inc	AMC 316123	8S	18E	11 NE1/4	63
Buzzard No. 6	Redhawk Copper, Inc	AMC 316124	8S	18E	11 NE1/4	64
Buzzard No. 7	Redhawk Copper, Inc	AMC 316125	8S	18E	11 NE1/4	65
Albatross No. 1	Redhawk Copper, Inc	AMC 316126	8S	18E	11,12	66
Albatross No. 2	Redhawk Copper, Inc	AMC 316127	8S	18E	12 SW1/4	67
Albatross No. 3	Redhawk Copper, Inc	AMC 316128	8S	18E	11, 12	68
Albatross No. 4	Redhawk Copper, Inc	AMC 316129	8S	18E	12 SW1/4	69
Albatross No. 5	Redhawk Copper, Inc	AMC 316130	8S	18E	11,12	70
Albatross No. 6	Redhawk Copper, Inc	AMC 316131	8S	18E	12 NW1/4	71
Albatross No. 7	Redhawk Copper, Inc	AMC 316132	8S	18E	11,12	72
Albatross No. 8	Redhawk Copper, Inc	AMC 316133	8S	18E	12 NW1/4	73
Albatross No. 17	Redhawk Copper, Inc	AMC 316134	8S	18E	11,12	74
Siskon No. 40	Redhawk Copper, Inc	AMC 316135	8S	18E	15 NE1/4	75
Siskon No. 42	Redhawk Copper, Inc	AMC 316136	8S	18E	14, 15	76
Siskon No. 44	Redhawk Copper, Inc	AMC 316137	8S	18E	14, 15	77
Siskon No. 53	Redhawk Copper, Inc	AMC 316138	8S	18E	10 SE1/4	78
Siskon No. 56	Redhawk Copper, Inc	AMC 316139	8S	18E	10 SE1/4	79
Siskon No. 57	Redhawk Copper, Inc	AMC 316140	8S	18E	15 NE1/4	80
Siskon No. 58	Redhawk Copper, Inc	AMC 316141	8S	18E	15 NE1/4	81
Siskon No. 83	Redhawk Copper, Inc	AMC 316142	8S	18E	14, 15	82
Siskon No. 84	Redhawk Copper, Inc	AMC 316143	8S	18E	14, 15	83
Siskon No. 85	Redhawk Copper, Inc	AMC 316144	8S	18E	14 SW1/4	84
Siskon No. 87	Redhawk Copper, Inc	AMC 316145	8S	18E	14 SW1/4	85
Crow 1	Redhawk Copper, Inc	AMC 335144	8S	18E	9 SE1/4	86
Crow 2	Redhawk Copper, Inc	AMC 335145	8S	18E	9 SE1/4	87
Crow 3	Redhawk Copper, Inc	AMC 335146	8S	18E	9 SE1/4	88
Crow 4	Redhawk Copper, Inc	AMC 335147	8S	18E	9 SE1/4	89
Crow 5	Redhawk Copper, Inc	AMC 335148	8S	18E	9 SE1/4	90
Crow 6	Redhawk Copper, Inc	AMC 335149	8S	18E	9 SE1/4	91
Crow 7	Redhawk Copper, Inc	AMC 335150	8S	18E	9 NE1/4	92
Crow 8	Redhawk Copper, Inc	AMC 335151	8S	18E	9 NE1/4	93
Crow 9	Redhawk Copper, Inc	AMC 335152	8S	18E	9 NE1/4	94
Crow 10	Redhawk Copper, Inc	AMC 335153	8S	18E	9 NE1/4	95
Crow 11	Redhawk Copper, Inc	AMC 335154	8S	18E	9 NE1/4	96

RECEIVED  
 I M AZ STATE OFFICE  
 2014 AUG 13 A 9:51  
 PHOENIX, ARIZONA



EXHIBIT A

Claim Name	Owner of Record	BLM AMC Serial #	G&SR BM		Section	
			Twn	Rng		
Crow 12	Redhawk Copper, Inc	AMC 335155	8S	18E	9 NE1/4	97
Crow 13	Redhawk Copper, Inc	AMC 335156	8S	18E	9, 4	98
Crow 14	Redhawk Copper, Inc	AMC 335157	8S	18E	9, 4	99
Crow 15	Redhawk Copper, Inc	AMC 335158	8S	18E	4 SE1/4	100
Crow 16	Redhawk Copper, Inc	AMC 335159	8S	18E	4 SE1/4	101
Crow 17	Redhawk Copper, Inc	AMC 335160	8S	18E	9 SE1/4	102
Crow 20	Redhawk Copper, Inc	AMC 335161	8S	18E	10 SW1/4	103
Crow 21	Redhawk Copper, Inc	AMC 335162	8S	18E	10 SW1/4	104
Crow 22	Redhawk Copper, Inc	AMC 335163	8S	18E	10 NE1/4	105
Crow 23	Redhawk Copper, Inc	AMC 335164	8S	18E	10 NE1/4	106
Crow 24	Redhawk Copper, Inc	AMC 335165	8S	18E	10 NE1/4	107
Crow 25	Redhawk Copper, Inc	AMC 335166	8S	18E	3 SW1/4	108
Crow 26	Redhawk Copper, Inc	AMC 335167	8S	18E	3 SW1/4	109
Siskon No. 46	Redhawk Copper, Inc	AMC 335168	8S	18E	15 NE1/4	110
Siskon No. 48	Redhawk Copper, Inc	AMC 335169	8S	18E	15 SE1/4	111
Siskon No. 51	Redhawk Copper, Inc	AMC 335170	8S	18E	14 SW1/4	112
Siskon No. 59	Redhawk Copper, Inc	AMC 335171	8S	18E	15 NE1/4	113
Siskon No. 60	Redhawk Copper, Inc	AMC 335172	8S	18E	15 NE1/4	114
Siskon No. 64	Redhawk Copper, Inc	AMC 335173	8S	18E	10 SW1/4	115
Siskon 65	Redhawk Copper, Inc	AMC 335174	8S	18E	10 SW1/4	116
Siskon 66	Redhawk Copper, Inc	AMC 335175	8S	18E	10 SW1/4	117
Siskon 67	Redhawk Copper, Inc	AMC 335176	8S	18E	10 SW1/4	118
Siskon 68	Redhawk Copper, Inc	AMC 335177	8S	18E	10 SW1/4	119
Siskon 69	Redhawk Copper, Inc	AMC 335178	8S	18E	10 SW1/4	120
Siskon 70	Redhawk Copper, Inc	AMC 335179	8S	18E	10 SW1/4	121
Siskon 71	Redhawk Copper, Inc	AMC 335180	8S	18E	10 SW1/4	122
Siskon 72	Redhawk Copper, Inc	AMC 335181	8S	18E	15 NW1/4	123
C.C. 8	Redhawk Copper, Inc	AMC 335182	8S	18E	10 NW1/4	124
C.C. 9	Redhawk Copper, Inc	AMC 335183	8S	18E	10 NW1/4	125
C.C. 11	Redhawk Copper, Inc	AMC 335184	8S	18E	10 NW1/4	126
Swallow 1	Redhawk Copper, Inc	AMC 337099	8S	18E	9 SE1/4	127
Swallow 2	Redhawk Copper, Inc	AMC 337100	8S	18E	9 NW1/4	128
Swallow 3	Redhawk Copper, Inc	AMC 337101	8S	18E	9 NW1/4	129
Swallow 4	Redhawk Copper, Inc	AMC 337102	8S	18E	9 NE1/4	130
Swallow 5	Redhawk Copper, Inc	AMC 337103	8S	18E	9 NW1/4	131
Swallow 6	Redhawk Copper, Inc	AMC 337104	8S	18E	9 NE1/4	132
Swallow 7	Redhawk Copper, Inc	AMC 337105	8S	18E	9 NE1/4	133
Hawk #1	Redhawk Copper, Inc	AMC 342788	8S	18E	3 SE1/4	134
Hawk #2	Redhawk Copper, Inc	AMC 342789	8S	18E	3 SE1/4	135
Hawk #3	Redhawk Copper, Inc	AMC 342790	8S	18E	3 NE1/4	136
Hawk #4	Redhawk Copper, Inc	AMC 342791	8S	18E	3 NE1/4	137
Hawk #5	Redhawk Copper, Inc	AMC 342792	8S	18E	3 NE1/4	138
Hawk #6	Redhawk Copper, Inc	AMC 342793	8S	18E	3 NE1/4	139
Hawk #7	Redhawk Copper, Inc	AMC 342794	8S	18E	3 NE1/4	140
Hawk #8	Redhawk Copper, Inc	AMC 342795	8S	18E	3 SW1/4	141
Hawk #9	Redhawk Copper, Inc	AMC 342796	8S	18E	3 SW1/4	142
Hawk #10	Redhawk Copper, Inc	AMC 342797	8S	18E	3 SW1/4	143
Hawk #11	Redhawk Copper, Inc	AMC 342798	8S	18E	3 NW1/4	144

PHOENIX ARIZONA

2014 AUG 13 A 9:51

RECEIVED  
IN AZ STATE OFFICE

EXHIBIT A

Claim Name	Owner of Record	BLM AMC	G&SR BM		Section	
		Serial #	Twn	Rng		
Hawk #12	Redhawk Copper, Inc	AMC 342799	8S	18E	3 NW1/4	145
Hawk #13	Redhawk Copper, Inc	AMC 342800	8S	18E	3 NW1/4	146
Hawk #14	Redhawk Copper, Inc	AMC 342801	8S	18E	4 NE1/4	147
Hawk #15	Redhawk Copper, Inc	AMC 342802	8S	18E	4 NE1/4	148
Chapo #1	Redhawk Copper, Inc	AMC 349078	8S	18E	14 SW1/4	149
Wren 1	Redhawk Copper, Inc	AMC 352161	8S	18E	15 NW1/4	150
Wren 2	Redhawk Copper, Inc	AMC 352162	8S	18E	15 NW1/4	151
Wren 3	Redhawk Copper, Inc	AMC 352163	8S	18E	15 NW1/4	152
Parrot 1	Redhawk Copper, Inc	AMC 352164	8S	18E	1 NW1/4	153
Parrot 2	Redhawk Copper, Inc	AMC 352165	8S	18E	1 NW1/4	154
Parrot 3	Redhawk Copper, Inc	AMC 352166	8S	18E	1 NW1/4	155
Parrot 4	Redhawk Copper, Inc	AMC 352167	8S	18E	1 NW1/4	156
Parrot 5	Redhawk Copper, Inc	AMC 352168	8S	18E	1 NW1/4	157
Parrot 6	Redhawk Copper, Inc	AMC 352169	8S	18E	1 NW1/4	158
Parrot 7	Redhawk Copper, Inc	AMC 352170	8S	18E	1 SW1/4	159
Parrot 8	Redhawk Copper, Inc	AMC 352171	8S	18E	1 SW1/4	160
Parrot 9	Redhawk Copper, Inc	AMC 352172	8S	18E	1 SW1/4	161
Parrot 10	Redhawk Copper, Inc	AMC 352173	8S	18E	1 SW1/4	162
Parrot 11	Redhawk Copper, Inc	AMC 352174	8S	18E	1 SW1/4	163
Parrot 12	Redhawk Copper, Inc	AMC 352175	8S	18E	1 SW1/4	164
Buzzard No. 8	Redhawk Copper, Inc	AMC 352176	8S	18E	11 NE1/4	165
PF	Redhawk Copper, Inc	AMC 352300	8S	18E	11 NW1/4	166
NS #1	Redhawk Copper, Inc	AMC 352301	8S	18E	14 SW1/4	167
WREN-4	Redhawk Copper, Inc	AMC 371132	8S	18E	14 SE1/4	168
WREN-5	Redhawk Copper, Inc	AMC 371133	8S	18E	14 SE1/4	169
WREN-6	Redhawk Copper, Inc	AMC 371134	8S	18E	14 SE1/4	170
WREN-7	Redhawk Copper, Inc	AMC 371135	8S	18E	14 SE1/4	171
WREN-8	Redhawk Copper, Inc	AMC 371136	8S	18E	14 NE1/4	172
WREN-9	Redhawk Copper, Inc	AMC 371137	8S	18E	15 SE1/4	173
WREN-10	Redhawk Copper, Inc	AMC 371138	8S	18E	15 SE1/4	174
WREN-11	Redhawk Copper, Inc	AMC 371139	8S	18E	15 SE1/4	175
WREN-12	Redhawk Copper, Inc	AMC 371140	8S	18E	15 SE1/4	176
WREN-13	Redhawk Copper, Inc	AMC 371141	8S	18E	15 SE1/4	177
WREN-14	Redhawk Copper, Inc	AMC 371142	8S	18E	15 SE1/4	178
WREN-15	Redhawk Copper, Inc	AMC 371143	8S	18E	15 SE1/4	179
WREN-16	Redhawk Copper, Inc	AMC 371144	8S	18E	15 SE1/4	180
WREN-17	Redhawk Copper, Inc	AMC 371145	8S	18E	15 SW1/4	181
WREN-18	Redhawk Copper, Inc	AMC 371146	8S	18E	15 NW1/4	182
WREN-19	Redhawk Copper, Inc	AMC 371147	8S	18E	15 NW1/4	183
WREN-20	Redhawk Copper, Inc	AMC 371148	8S	18E	15 NW1/4	184
WREN-21	Redhawk Copper, Inc	AMC 371149	8S	18E	15 NW1/4	185
WREN-22	Redhawk Copper, Inc	AMC 371150	8S	18E	9 SE1/4	186
WREN-23	Redhawk Copper, Inc	AMC 371151	8S	18E	9 SE1/4	187
WREN-24	Redhawk Copper, Inc	AMC 371152	8S	18E	9 SE1/4	188
WREN-44	Redhawk Copper, Inc	AMC 371153	8S	18E	3 NW1/4	189
WREN-45	Redhawk Copper, Inc	AMC 371154	8S	18E	3 NW1/4	190
WREN-46	Redhawk Copper, Inc	AMC 371155	8S	18E	3 NW1/4	191
WREN-47	Redhawk Copper, Inc	AMC 371156	8S	18E	3 NW1/4	192

PHOENIX, ARIZONA  
 2014 AUG 13 A 9:51  
 MAR STATE OFFICE

EXHIBIT A

Claim Name	Owner of Record	BLM AMC	G&SR BM		Section	
		Serial #	Twn	Rng		
WREN-48	Redhawk Copper, Inc	AMC 371157	8S	18E	3 NE1/4	193
WREN-49	Redhawk Copper, Inc	AMC 371158	8S	18E	3 NE1/4	194
WREN-50	Redhawk Copper, Inc	AMC 371159	8S	18E	3 NE1/4	195
WREN-51	Redhawk Copper, Inc	AMC 371160	8S	18E	3 NE1/4	196
WREN-52	Redhawk Copper, Inc	AMC 371161	8S	18E	3 NE1/4	197
WREN-25	Redhawk Copper, Inc	AMC 373192	8S	18E	4 SW1/4	198
WREN-26	Redhawk Copper, Inc	AMC 373193	8S	18E	4 SW1/4	199
WREN-27	Redhawk Copper, Inc	AMC 373194	8S	18E	4 SW1/4	200
WREN-28	Redhawk Copper, Inc	AMC 373195	8S	18E	4 SW1/4	201
WREN-29	Redhawk Copper, Inc	AMC 373196	8S	18E	4 SW1/4	202
WREN-30	Redhawk Copper, Inc	AMC 373197	8S	18E	4 SW1/4	203
WREN-31	Redhawk Copper, Inc	AMC 373198	8S	18E	4 SW1/4	204
WREN-32	Redhawk Copper, Inc	AMC 373199	8S	18E	4 NE1/4	205
WREN-33	Redhawk Copper, Inc	AMC 373200	8S	18E	4 NE1/4	206
WREN-34	Redhawk Copper, Inc	AMC 373201	8S	18E	4 NE1/4	207
WREN-35	Redhawk Copper, Inc	AMC 373202	8S	18E	4 NW1/4	208
WREN-36	Redhawk Copper, Inc	AMC 373203	8S	18E	4 NW1/4	209
WREN-37	Redhawk Copper, Inc	AMC 373204	8S	18E	4 NW1/4	210
WREN-38	Redhawk Copper, Inc	AMC 373205	8S	18E	4 NW1/4	211
WREN-39	Redhawk Copper, Inc	AMC 373206	8S	18E	4 NE1/4	212
WREN-40	Redhawk Copper, Inc	AMC 373207	8S	18E	4 NE1/4	213
WREN-41	Redhawk Copper, Inc	AMC 373208	8S	18E	4 NE1/4	214
WREN-42	Redhawk Copper, Inc	AMC 373209	8S	18E	4 NE1/4	215
WREN-43	Redhawk Copper, Inc	AMC 373210	8S	18E	4 NE1/4	216
NCC 1	Redhawk Copper, Inc	AMC408299	7S	18E		31 217
NCC 2	Redhawk Copper, Inc	AMC408300	7S	18E		31 218
NCC 3	Redhawk Copper, Inc	AMC408301	7S	18E		31 219
NCC 4	Redhawk Copper, Inc	AMC408302	7S	18E		31 220
NCC 5	Redhawk Copper, Inc	AMC408303	7S	18E		31 221
NCC 6	Redhawk Copper, Inc	AMC408304	7S	18E		31 222
NCC 7	Redhawk Copper, Inc	AMC408305	7S	18E		31 223
NCC 8	Redhawk Copper, Inc	AMC408306	7S	18E		31 224
NCC 9	Redhawk Copper, Inc	AMC408307	7S	18E		31 225
NCC 10	Redhawk Copper, Inc	AMC408308	7S	18E		31 226
NCC 11	Redhawk Copper, Inc	AMC408309	7S	18E		31 227
NCC 12	Redhawk Copper, Inc	AMC408310	7S	18E		31 228
NCC 13	Redhawk Copper, Inc	AMC408311	7S	18E		31 229
NCC 14	Redhawk Copper, Inc	AMC408312	7S	18E		31 230
NCC 15	Redhawk Copper, Inc	AMC408313	7S	18E		31 231
NCC 16	Redhawk Copper, Inc	AMC408314	7S	18E		31 232
NCC 17	Redhawk Copper, Inc	AMC408315	7S	18E		31 233
NCC 18	Redhawk Copper, Inc	AMC408316	7S	18E		31 234
NCC 19	Redhawk Copper, Inc	AMC408317	7S	18E		31 235
NCC 20	Redhawk Copper, Inc	AMC408318	7S	18E		31 236
NCC 51	Redhawk Copper, Inc	AMC408321	7S	18E		30 237
NCC 90	Redhawk Copper, Inc	AMC408323	7S	18E		19 238
NCC 91	Redhawk Copper, Inc	AMC408324	7S	18E		19 239
NCC 92	Redhawk Copper, Inc	AMC408325	7S	18E		19 240

PHOENIX ARIZONA

2014 AUG 13 A 9: 51

RECEIVED  
NAZ STATE OFFICE



EXHIBIT A

Claim Name	Owner of Record	BLM AMC Serial #	G&SR BM		Section	
			TwN	Rng		
NCC 100	Redhawk Copper, Inc	AMC408326	7S	18E	19	241
NCC 101	Redhawk Copper, Inc	AMC408327	7S	18E	19	242
NCC 102	Redhawk Copper, Inc	AMC408328	7S	18E	19	243
NCC 93	Redhawk Copper, Inc	AMC408329	7S	18E	18	244
NCC 94	Redhawk Copper, Inc	AMC408330	7S	18E	18	245
NCC 95	Redhawk Copper, Inc	AMC408331	7S	18E	18	246
NCC 96	Redhawk Copper, Inc	AMC408332	7S	18E	18	247
NCC 97	Redhawk Copper, Inc	AMC408333	7S	18E	18	248
NCC 98	Redhawk Copper, Inc	AMC408334	7S	18E	18	249
NCC 99	Redhawk Copper, Inc	AMC408335	7S	18E	18	250
NCC 103	Redhawk Copper, Inc	AMC408336	7S	18E	18	251
NCC 104	Redhawk Copper, Inc	AMC408337	7S	18E	18	252
NCC 105	Redhawk Copper, Inc	AMC408338	7S	18E	18	253
NCC 106	Redhawk Copper, Inc	AMC408339	7S	18E	18	254
NCC 107	Redhawk Copper, Inc	AMC408340	7S	18E	18	255
NCC 108	Redhawk Copper, Inc	AMC408341	7S	18E	18	256
NCC 109	Redhawk Copper, Inc	AMC408342	7S	18E	18	257
NCC 110	Redhawk Copper, Inc	AMC408343	7S	18E	18	258
NCC 111	Redhawk Copper, Inc	AMC408344	7S	18E	18	259
NCC 112	Redhawk Copper, Inc	AMC408345	7S	18E	18	260
NCC 113	Redhawk Copper, Inc	AMC408346	7S	18E	18	261
NCC 114	Redhawk Copper, Inc	AMC408347	7S	18E	18	262
NCC 115	Redhawk Copper, Inc	AMC408348	7S	18E	18	263
NCC 116	Redhawk Copper, Inc	AMC408349	7S	18E	18	264
NCC 117	Redhawk Copper, Inc	AMC408350	7S	18E	18	265
NCC 118	Redhawk Copper, Inc	AMC408351	7S	18E	18	266
NCC 119	Redhawk Copper, Inc	AMC408352	7S	18E	18	267
NCC 120	Redhawk Copper, Inc	AMC408353	7S	18E	18	268
NCC 121	Redhawk Copper, Inc	AMC408354	7S	18E	18	269
NCC 122	Redhawk Copper, Inc	AMC408355	7S	18E	18	270
NCC 123	Redhawk Copper, Inc	AMC408356	7S	18E	18	271
NCC 124	Redhawk Copper, Inc	AMC408357	7S	18E	18	272
NCC 125	Redhawk Copper, Inc	AMC408358	7S	18E	18	273
NCC 126	Redhawk Copper, Inc	AMC408359	7S	18E	18	274
NCC 127	Redhawk Copper, Inc	AMC408360	7S	18E	18	275
NCC 128	Redhawk Copper, Inc	AMC408361	7S	18E	18	276
NCC 129	Redhawk Copper, Inc	AMC408362	7S	18E	18	277
NCC 130	Redhawk Copper, Inc	AMC408363	7S	18E	18	278
NCC 131	Redhawk Copper, Inc	AMC408364	7S	18E	18	279
NCC 132	Redhawk Copper, Inc	AMC408365	7S	18E	18	280
NCC 232	Redhawk Copper, Inc	AMC408366	7S	18E	17	281
NCC 233	Redhawk Copper, Inc	AMC408367	7S	18E	17	282
NCC 234	Redhawk Copper, Inc	AMC408368	7S	18E	17	283
NCC 235	Redhawk Copper, Inc	AMC408369	7S	18E	17	284
NCC 241	Redhawk Copper, Inc	AMC408370	7S	18E	17	285
NCC 242	Redhawk Copper, Inc	AMC408371	7S	18E	17	286
NCC 243	Redhawk Copper, Inc	AMC408372	7S	18E	17	287
NCC 244	Redhawk Copper, Inc	AMC408373	7S	18E	17	288

PHOENIX ARIZONA

2014 AUG 13 A 9:50

RECEIVED  
AZ STATE OFFICE

EXHIBIT A

Claim Name	Owner of Record	BLM AMC	G&SR BM		Section	
		Serial #	Twn	Rng		
NCC 245	Redhawk Copper, Inc	AMC408374	7S	18E	17	289
NCC 246	Redhawk Copper, Inc	AMC408375	7S	18E	17	290
NCC 247	Redhawk Copper, Inc	AMC408376	7S	18E	17	291
NCC 248	Redhawk Copper, Inc	AMC408377	7S	18E	17	292
NCC 272	Redhawk Copper, Inc	AMC408378	7S	18E	28	293
NCC 273	Redhawk Copper, Inc	AMC408379	7S	18E	28	294
NCC 274	Redhawk Copper, Inc	AMC408380	7S	18E	28	295
NCC 275	Redhawk Copper, Inc	AMC408381	7S	18E	28	296
NCC 276	Redhawk Copper, Inc	AMC408382	7S	18E	28	297
NCC 293	Redhawk Copper, Inc	AMC408383	7S	18E	28	298
NCC 294	Redhawk Copper, Inc	AMC408384	7S	18E	28	299
NCC 295	Redhawk Copper, Inc	AMC408385	7S	18E	28	300
NCC 296	Redhawk Copper, Inc	AMC408386	7S	18E	28	301
NCC 297	Redhawk Copper, Inc	AMC408387	7S	18E	28	302
NCC 298	Redhawk Copper, Inc	AMC408388	7S	18E	28	303
NCC 299	Redhawk Copper, Inc	AMC408389	7S	18E	28	304
NCC 300	Redhawk Copper, Inc	AMC408390	7S	18E	28	305
NCC 301	Redhawk Copper, Inc	AMC408391	7S	18E	28	306
NCC 302	Redhawk Copper, Inc	AMC408392	7S	18E	28	307
NCC 319	Redhawk Copper, Inc	AMC408393	7S	18E	28	308
NCC 320	Redhawk Copper, Inc	AMC408394	7S	18E	28	309
NCC 321	Redhawk Copper, Inc	AMC408395	7S	18E	28	310
NCC 322	Redhawk Copper, Inc	AMC408396	7S	18E	28	311
NCC 323	Redhawk Copper, Inc	AMC408397	7S	18E	28	312
NCC 324	Redhawk Copper, Inc	AMC408398	7S	18E	28	313
NCC 325	Redhawk Copper, Inc	AMC408399	7S	18E	28	314
NCC 277	Redhawk Copper, Inc	AMC408400	7S	18E	29	315
NCC 278	Redhawk Copper, Inc	AMC408401	7S	18E	29	316
NCC 279	Redhawk Copper, Inc	AMC408402	7S	18E	29	317
NCC 280	Redhawk Copper, Inc	AMC408403	7S	18E	29	318
NCC 283	Redhawk Copper, Inc	AMC408404	7S	18E	29	319
NCC 284	Redhawk Copper, Inc	AMC408405	7S	18E	29	320
NCC 285	Redhawk Copper, Inc	AMC408406	7S	18E	29	321
NCC 286	Redhawk Copper, Inc	AMC408407	7S	18E	29	322
NCC 287	Redhawk Copper, Inc	AMC408408	7S	18E	29	323
NCC 288	Redhawk Copper, Inc	AMC408409	7S	18E	29	324
NCC 289	Redhawk Copper, Inc	AMC408410	7S	18E	29	325
NCC 290	Redhawk Copper, Inc	AMC408411	7S	18E	29	326
NCC 291	Redhawk Copper, Inc	AMC408412	7S	18E	29	327
NCC 292	Redhawk Copper, Inc	AMC408413	7S	18E	29	328
NCC 303	Redhawk Copper, Inc	AMC408414	7S	18E	29	329
NCC 304	Redhawk Copper, Inc	AMC408415	7S	18E	29	330
NCC 305	Redhawk Copper, Inc	AMC408416	7S	18E	29	331
NCC 306	Redhawk Copper, Inc	AMC408417	7S	18E	29	332
NCC 307	Redhawk Copper, Inc	AMC408418	7S	18E	29	333
NCC 308	Redhawk Copper, Inc	AMC408419	7S	18E	29	334
NCC 309	Redhawk Copper, Inc	AMC408420	7S	18E	29	335
NCC 310	Redhawk Copper, Inc	AMC408421	7S	18E	29	336

PHOENIX ARIZONA

2014 AUG 13 A 9:50

RECEIVED  
M AZ STATE OFFICE

EXHIBIT A

Claim Name	Owner of Record	BLM AMC Serial #	G&SR BM		Section	
			Twn	Rng		
NCC 311	Redhawk Copper, Inc	AMC408422	7S	18E	29	337
NCC 312	Redhawk Copper, Inc	AMC408423	7S	18E	29	338
NCC 313	Redhawk Copper, Inc	AMC408424	7S	18E	29	339
NCC 314	Redhawk Copper, Inc	AMC408425	7S	18E	29	340
NCC 315	Redhawk Copper, Inc	AMC408426	7S	18E	29	341
NCC 316	Redhawk Copper, Inc	AMC408427	7S	18E	29	342
NCC 317	Redhawk Copper, Inc	AMC408428	7S	18E	29	343
NCC 318	Redhawk Copper, Inc	AMC408429	7S	18E	29	344
NCC 329	Redhawk Copper, Inc	AMC408430	7S	18E	29	345
NCC 330	Redhawk Copper, Inc	AMC408431	7S	18E	29	346
NCC 331	Redhawk Copper, Inc	AMC408432	7S	18E	29	347
NCC 332	Redhawk Copper, Inc	AMC408433	7S	18E	29	348
NCC 333	Redhawk Copper, Inc	AMC408434	7S	18E	29	349
NCC 334	Redhawk Copper, Inc	AMC408435	7S	18E	29	350
NCC 335	Redhawk Copper, Inc	AMC408436	7S	18E	29	351
NCC 336	Redhawk Copper, Inc	AMC408437	7S	18E	29	352
NCC 326	Redhawk Copper, Inc	AMC408438	7S	18E	33	353
NCC 327	Redhawk Copper, Inc	AMC408439	7S	18E	33	354
NCC 328	Redhawk Copper, Inc	AMC408440	7S	18E	33	355
NCC 337	Redhawk Copper, Inc	AMC408441	7S	18E	33	356
NCC 338	Redhawk Copper, Inc	AMC408442	7S	18E	33	357
NCC 339	Redhawk Copper, Inc	AMC408443	7S	18E	33	358
NCC 366	Redhawk Copper, Inc	AMC408444	7S	18E	34	359
NCC 367	Redhawk Copper, Inc	AMC408445	7S	18E	34	360
NCC 368	Redhawk Copper, Inc	AMC408446	7S	18E	34	361
NCC 369	Redhawk Copper, Inc	AMC408447	7S	18E	34	362
NCC 370	Redhawk Copper, Inc	AMC408448	7S	18E	34	363
NCC 371	Redhawk Copper, Inc	AMC408449	7S	18E	34	364
NCC 372	Redhawk Copper, Inc	AMC408450	7S	18E	34	365
NCC 373	Redhawk Copper, Inc	AMC408451	7S	18E	34	366
NCC 374	Redhawk Copper, Inc	AMC408452	7S	18E	34	367
NCC 393	Redhawk Copper, Inc	AMC408453	7S	18E	34	368
NCC 394	Redhawk Copper, Inc	AMC408454	7S	18E	34	369
NCC 395	Redhawk Copper, Inc	AMC408455	7S	18E	34	370
NCC 396	Redhawk Copper, Inc	AMC408456	7S	18E	34	371
NCC 397	Redhawk Copper, Inc	AMC408457	7S	18E	34	372
NCC 398	Redhawk Copper, Inc	AMC408458	7S	18E	34	373
NCC 399	Redhawk Copper, Inc	AMC408459	7S	18E	34	374
NCC 400	Redhawk Copper, Inc	AMC408460	7S	18E	34	375
NCC 401	Redhawk Copper, Inc	AMC408461	7S	18E	34	376
NCC 528	Redhawk Copper, Inc	AMC408462	7S	17E	24	377
NCC 529	Redhawk Copper, Inc	AMC408463	7S	17E	24	378
NCC 530	Redhawk Copper, Inc	AMC408464	7S	17E	24	379
NCC 531	Redhawk Copper, Inc	AMC408465	7S	17E	24	380
NCC 532	Redhawk Copper, Inc	AMC408466	7S	17E	24	381
NCC 533	Redhawk Copper, Inc	AMC408467	7S	17E	24	382
NCC 534	Redhawk Copper, Inc	AMC408468	7S	17E	24	383
NCC 535	Redhawk Copper, Inc	AMC408469	7S	17E	24	384

2014 AUG 13 A 9:50

RECEIVED  
M AZ STATE OFFICE



EXHIBIT A

Claim Name	Owner of Record	BLM AMC	G&SR BM		Section	
		Serial #	Twn	Rng		
NCC 536	Redhawk Copper, Inc	AMC408470	7S	17E	24	385
NCC 537	Redhawk Copper, Inc	AMC408471	7S	17E	24	386
NCC 538	Redhawk Copper, Inc	AMC408472	7S	17E	24	387
NCC 539	Redhawk Copper, Inc	AMC408473	7S	17E	24	388
NCC 540	Redhawk Copper, Inc	AMC408474	7S	17E	24	389
NCC 541	Redhawk Copper, Inc	AMC408475	7S	17E	24	390
NCC 542	Redhawk Copper, Inc	AMC408476	7S	17E	24	391
NCC 543	Redhawk Copper, Inc	AMC408477	7S	17E	24	392
NCC 544	Redhawk Copper, Inc	AMC408478	7S	17E	24	393
NCC 545	Redhawk Copper, Inc	AMC408479	7S	17E	24	394
NCC 591	Redhawk Copper, Inc	AMC408480	7S	17E	12	395
NCC 592	Redhawk Copper, Inc	AMC408481	7S	17E	12	396
NCC 593	Redhawk Copper, Inc	AMC408482	7S	17E	12	397
NCC 594	Redhawk Copper, Inc	AMC408483	7S	17E	12	398
NCC 595	Redhawk Copper, Inc	AMC408484	7S	17E	12	399
NCC 596	Redhawk Copper, Inc	AMC408485	7S	17E	12	400
NCC 597	Redhawk Copper, Inc	AMC408486	7S	17E	12	401
NCC 598	Redhawk Copper, Inc	AMC408487	7S	17E	12	402
NCC 599	Redhawk Copper, Inc	AMC408488	7S	17E	12	403
NCC 600	Redhawk Copper, Inc	AMC408489	7S	17E	12	404
NCC 601	Redhawk Copper, Inc	AMC408490	7S	17E	12	405
NCC 602	Redhawk Copper, Inc	AMC408491	7S	17E	12	406
NCC 603	Redhawk Copper, Inc	AMC408492	7S	17E	12	407
NCC 604	Redhawk Copper, Inc	AMC408493	7S	17E	12	408
NCC 605	Redhawk Copper, Inc	AMC408494	7S	17E	12	409
NCC 606	Redhawk Copper, Inc	AMC408495	7S	17E	12	410
NCC 607	Redhawk Copper, Inc	AMC408496	7S	17E	12	411
NCC 608	Redhawk Copper, Inc	AMC408497	7S	17E	12	412
NCC 609	Redhawk Copper, Inc	AMC408498	7S	17E	11	413
NCC 610	Redhawk Copper, Inc	AMC408499	7S	17E	11	414
NCC 611	Redhawk Copper, Inc	AMC408500	7S	17E	11	415
NCC 612	Redhawk Copper, Inc	AMC408501	7S	17E	11	416
NCC 613	Redhawk Copper, Inc	AMC408502	7S	17E	11	417
NCC 614	Redhawk Copper, Inc	AMC408503	7S	17E	11	418
NCC 615	Redhawk Copper, Inc	AMC408504	7S	17E	11	419
NCC 616	Redhawk Copper, Inc	AMC408505	7S	17E	11	420
NCC 617	Redhawk Copper, Inc	AMC408506	7S	17E	11	421
NCC 618	Redhawk Copper, Inc	AMC408507	7S	17E	11	422
NCC 619	Redhawk Copper, Inc	AMC408508	7S	17E	11	423
NCC 620	Redhawk Copper, Inc	AMC408509	7S	17E	11	424
NCC 621	Redhawk Copper, Inc	AMC408510	7S	17E	11	425
NCC 622	Redhawk Copper, Inc	AMC408511	7S	17E	11	426
NCC 623	Redhawk Copper, Inc	AMC408512	7S	17E	11	427
NCC 624	Redhawk Copper, Inc	AMC408513	7S	17E	11	428
NCC 625	Redhawk Copper, Inc	AMC408514	7S	17E	11	429
NCC 626	Redhawk Copper, Inc	AMC408515	7S	17E	11	430
NCC 636	Redhawk Copper, Inc	AMC408516	7S	17E	14	431
NCC 637	Redhawk Copper, Inc	AMC408517	7S	17E	14	432

RECEIVED  
 PHOENIX, ARIZONA  
 2014 AUG 13 A 9:50  
 I M AZ STATE OFFICE

EXHIBIT A

Claim Name	Owner of Record	BLM AMC	G&SR BM		Section	
		Serial #	TwN	Rng		
NCC 638	Redhawk Copper, Inc	AMC408518	7S	17E	14	433
NCC 639	Redhawk Copper, Inc	AMC408519	7S	17E	14	434
NCC 640	Redhawk Copper, Inc	AMC408520	7S	17E	14	435
NCC 641	Redhawk Copper, Inc	AMC408521	7S	17E	14	436
NCC 642	Redhawk Copper, Inc	AMC408522	7S	17E	14	437
NCC 643	Redhawk Copper, Inc	AMC408523	7S	17E	14	438
NCC 644	Redhawk Copper, Inc	AMC408524	7S	17E	14	439
NCC 645	Redhawk Copper, Inc	AMC408525	7S	17E	14	440
NCC 646	Redhawk Copper, Inc	AMC408526	7S	17E	14	441
NCC 647	Redhawk Copper, Inc	AMC408527	7S	17E	14	442
NCC 648	Redhawk Copper, Inc	AMC408528	7S	17E	14	443
NCC 649	Redhawk Copper, Inc	AMC408529	7S	17E	14	444
NCC 650	Redhawk Copper, Inc	AMC408530	7S	17E	14	445
NCC 651	Redhawk Copper, Inc	AMC408531	7S	17E	14	446
NCC 652	Redhawk Copper, Inc	AMC408532	7S	17E	14	447
NCC 653	Redhawk Copper, Inc	AMC408533	7S	17E	14	448
NCC 654	Redhawk Copper, Inc	AMC408534	7S	17E	14	449
NCC 655	Redhawk Copper, Inc	AMC408535	7S	17E	14	450
NCC 656	Redhawk Copper, Inc	AMC408536	7S	17E	14	451
NCC 657	Redhawk Copper, Inc	AMC408537	7S	17E	14	452
NCC 658	Redhawk Copper, Inc	AMC408538	7S	17E	14	453
NCC 659	Redhawk Copper, Inc	AMC408539	7S	17E	14	454
NCC 660	Redhawk Copper, Inc	AMC408540	7S	17E	14	455
NCC 661	Redhawk Copper, Inc	AMC408541	7S	17E	14	456
NCC 662	Redhawk Copper, Inc	AMC408542	7S	17E	14	457
NCC 663	Redhawk Copper, Inc	AMC408543	7S	17E	14	458
NCC 664	Redhawk Copper, Inc	AMC408544	7S	17E	14	459
NCC 665	Redhawk Copper, Inc	AMC408545	7S	17E	14	460
NCC 666	Redhawk Copper, Inc	AMC408546	7S	17E	14	461
NCC 667	Redhawk Copper, Inc	AMC408547	7S	17E	14	462
NCC 668	Redhawk Copper, Inc	AMC408548	7S	17E	14	463
NCC 669	Redhawk Copper, Inc	AMC408549	7S	17E	14	464
NCC 670	Redhawk Copper, Inc	AMC408550	7S	17E	14	465
NCC 671	Redhawk Copper, Inc	AMC408551	7S	17E	14	466
NCC 672	Redhawk Copper, Inc	AMC408552	7S	17E	23	467
NCC 673	Redhawk Copper, Inc	AMC408553	7S	17E	23	468
NCC 674	Redhawk Copper, Inc	AMC408554	7S	17E	23	469
NCC 675	Redhawk Copper, Inc	AMC408555	7S	17E	23	470
NCC 676	Redhawk Copper, Inc	AMC408556	7S	17E	23	471
NCC 677	Redhawk Copper, Inc	AMC408557	7S	17E	23	472
NCC 678	Redhawk Copper, Inc	AMC408558	7S	17E	23	473
NCC 679	Redhawk Copper, Inc	AMC408559	7S	17E	23	474
NCC 680	Redhawk Copper, Inc	AMC408560	7S	17E	23	475
NCC 681	Redhawk Copper, Inc	AMC408561	7S	17E	23	476
NCC 682	Redhawk Copper, Inc	AMC408562	7S	17E	23	477
NCC 683	Redhawk Copper, Inc	AMC408563	7S	17E	23	478
NCC 684	Redhawk Copper, Inc	AMC408564	7S	17E	23	479
NCC 685	Redhawk Copper, Inc	AMC408565	7S	17E	23	480

PHOENIX ARIZONA

2014 AUG 13 A 9:50

RECEIVED  
AZ STATE OFFICE

EXHIBIT A

Claim Name	Owner of Record	BLM AMC	G&SR BM		Section	
		Serial #	Twn	Rng		
NCC 686	Redhawk Copper, Inc	AMC408566	7S	17E	23	481
NCC 687	Redhawk Copper, Inc	AMC408567	7S	17E	23	482
NCC 688	Redhawk Copper, Inc	AMC408568	7S	17E	23	483
NCC 689	Redhawk Copper, Inc	AMC408569	7S	17E	23	484
NCC 690	Redhawk Copper, Inc	AMC408570	7S	17E	23	485
NCC 691	Redhawk Copper, Inc	AMC408571	7S	17E	23	486
NCC 692	Redhawk Copper, Inc	AMC408572	7S	17E	23	487
NCC 705	Redhawk Copper, Inc	AMC408573	7S	17E	23	488
NCC 706	Redhawk Copper, Inc	AMC408574	7S	17E	23	489
NCC 707	Redhawk Copper, Inc	AMC408575	7S	17E	23	490
NCC 708	Redhawk Copper, Inc	AMC408576	7S	17E	10	491
NCC 709	Redhawk Copper, Inc	AMC408577	7S	17E	10	492
NCC 710	Redhawk Copper, Inc	AMC408578	7S	17E	10	493
NCC 711	Redhawk Copper, Inc	AMC408579	7S	17E	10	494
NCC 712	Redhawk Copper, Inc	AMC408580	7S	17E	10	495
NCC 713	Redhawk Copper, Inc	AMC408581	7S	17E	10	496
NCC 714	Redhawk Copper, Inc	AMC408582	7S	17E	10	497
NCC 715	Redhawk Copper, Inc	AMC408583	7S	17E	10	498
NCC 716	Redhawk Copper, Inc	AMC408584	7S	17E	10	499
NCC 717	Redhawk Copper, Inc	AMC408585	7S	17E	10	500
NCC 718	Redhawk Copper, Inc	AMC408586	7S	17E	10	501
NCC 719	Redhawk Copper, Inc	AMC408587	7S	17E	10	502
NCC 720	Redhawk Copper, Inc	AMC408588	7S	17E	10	503
NCC 721	Redhawk Copper, Inc	AMC408589	7S	17E	10	504
NCC 722	Redhawk Copper, Inc	AMC408590	7S	17E	10	505
NCC 723	Redhawk Copper, Inc	AMC408591	7S	17E	10	506
NCC 724	Redhawk Copper, Inc	AMC408592	7S	17E	10	507
NCC 725	Redhawk Copper, Inc	AMC408593	7S	17E	10	508
NCC 726	Redhawk Copper, Inc	AMC408594	7S	17E	10	509
NCC 727	Redhawk Copper, Inc	AMC408595	7S	17E	10	510
NCC 728	Redhawk Copper, Inc	AMC408596	7S	17E	10	511
NCC 729	Redhawk Copper, Inc	AMC408597	7S	17E	10	512
NCC 730	Redhawk Copper, Inc	AMC408598	7S	17E	10	513
NCC 731	Redhawk Copper, Inc	AMC408599	7S	17E	10	514
NCC 732	Redhawk Copper, Inc	AMC408600	7S	17E	10	515
NCC 733	Redhawk Copper, Inc	AMC408601	7S	17E	10	516
NCC 734	Redhawk Copper, Inc	AMC408602	7S	17E	10	517
NCC 735	Redhawk Copper, Inc	AMC408603	7S	17E	10	518
NCC 736	Redhawk Copper, Inc	AMC408604	7S	17E	10	519
NCC 737	Redhawk Copper, Inc	AMC408605	7S	17E	10	520
NCC 738	Redhawk Copper, Inc	AMC408606	7S	17E	10	521
NCC 739	Redhawk Copper, Inc	AMC408607	7S	17E	10	522
NCC 740	Redhawk Copper, Inc	AMC408608	7S	17E	10	523
NCC 741	Redhawk Copper, Inc	AMC408609	7S	17E	10	524
NCC 742	Redhawk Copper, Inc	AMC408610	7S	17E	10	525
NCC 743	Redhawk Copper, Inc	AMC408611	7S	17E	10	526
NCC 236	Redhawk Copper, Inc	AMC409378	7S	18E	17	527
NCC 237	Redhawk Copper, Inc	AMC409379	7S	18E	17	528

PHOENIX, ARIZONA

2014 AUG 13 A 9:50

ARIZONA  
STATE OFFICE

EXHIBIT A

Claim Name	Owner of Record	BLM AMC Serial #	G&SR BM		Section	
			Twn	Rng		
NCC 375	Redhawk Copper, Inc	AMC409380	7S	18E	35	529
NCC 376	Redhawk Copper, Inc	AMC409381	7S	18E	35	530
NCC 377	Redhawk Copper, Inc	AMC409382	7S	18E	35	531
NCC 378	Redhawk Copper, Inc	AMC409383	7S	18E	35	532
NCC 379	Redhawk Copper, Inc	AMC409384	7S	18E	35	533
NCC 380	Redhawk Copper, Inc	AMC409385	7S	18E	35	534
NCC 381	Redhawk Copper, Inc	AMC409386	7S	18E	35	535
NCC 382	Redhawk Copper, Inc	AMC409387	7S	18E	35	536
NCC 383	Redhawk Copper, Inc	AMC409388	7S	18E	35	537
NCC 384	Redhawk Copper, Inc	AMC409389	7S	18E	35	538
NCC 385	Redhawk Copper, Inc	AMC409390	7S	18E	35	539
NCC 386	Redhawk Copper, Inc	AMC409391	7S	18E	35	540
NCC 387	Redhawk Copper, Inc	AMC409392	7S	18E	35	541
NCC 388	Redhawk Copper, Inc	AMC409393	7S	18E	35	542
NCC 389	Redhawk Copper, Inc	AMC409394	7S	18E	35	543
NCC 390	Redhawk Copper, Inc	AMC409395	7S	18E	35	544
NCC 391	Redhawk Copper, Inc	AMC409396	7S	18E	35	545
NCC 392	Redhawk Copper, Inc	AMC409397	7S	18E	35	546
NCC 411	Redhawk Copper, Inc	AMC409398	7S	18E	35	547
NCC 412	Redhawk Copper, Inc	AMC409399	7S	18E	35	548
NCC 413	Redhawk Copper, Inc	AMC409400	7S	18E	35	549
NCC 414	Redhawk Copper, Inc	AMC409401	7S	18E	35	550
NCC 415	Redhawk Copper, Inc	AMC409402	7S	18E	35	551
NCC 416	Redhawk Copper, Inc	AMC409403	7S	18E	35	552
NCC 417	Redhawk Copper, Inc	AMC409404	7S	18E	35	553
NCC 418	Redhawk Copper, Inc	AMC409405	7S	18E	35	554
NCC 419	Redhawk Copper, Inc	AMC409406	7S	18E	35	555
NCC 420	Redhawk Copper, Inc	AMC409407	7S	18E	35	556
NCC 421	Redhawk Copper, Inc	AMC409408	7S	18E	35	557
NCC 422	Redhawk Copper, Inc	AMC409409	7S	18E	35	558
NCC 423	Redhawk Copper, Inc	AMC409410	7S	18E	35	559
NCC 424	Redhawk Copper, Inc	AMC409411	7S	18E	35	560
NCC 425	Redhawk Copper, Inc	AMC409412	7S	18E	35	561
NCC 426	Redhawk Copper, Inc	AMC409413	7S	18E	35	562
NCC 427	Redhawk Copper, Inc	AMC409414	7S	18E	35	563
NCC 428	Redhawk Copper, Inc	AMC409415	7S	18E	35	564
NCC 41	Redhawk Copper, Inc	AMC411910	7S	18E	30	565
NCC 42	Redhawk Copper, Inc	AMC411911	7S	18E	30	566
NCC 43	Redhawk Copper, Inc	AMC411912	7S	18E	30	567
NCC 44	Redhawk Copper, Inc	AMC411913	7S	18E	30	568
NCC 45	Redhawk Copper, Inc	AMC411914	7S	18E	30	569
NCC 46	Redhawk Copper, Inc	AMC411915	7S	18E	30	570
NCC 47	Redhawk Copper, Inc	AMC411916	7S	18E	30	571
NCC 48	Redhawk Copper, Inc	AMC411917	7S	18E	30	572
NCC 53	Redhawk Copper, Inc	AMC411918	7S	18E	30	573
NCC 54	Redhawk Copper, Inc	AMC411919	7S	18E	30	574
NCC 55	Redhawk Copper, Inc	AMC411920	7S	18E	30	575
NCC 56	Redhawk Copper, Inc	AMC411921	7S	18E	30	576

2014 AUG 13 A 9:49

RECEIVED  
M AZ STATE OFFICE



EXHIBIT A

Claim Name	Owner of Record	BLM AMC	G&SR BM		Section	
		Serial #	Twn	Rng		
NCC 57	Redhawk Copper, Inc	AMC411922	7S	18E	30	577
NCC 58	Redhawk Copper, Inc	AMC411923	7S	18E	30	578
NCC 59	Redhawk Copper, Inc	AMC411924	7S	18E	30	579
NCC 60	Redhawk Copper, Inc	AMC411925	7S	18E	30	580
NCC 61	Redhawk Copper, Inc	AMC411926	7S	18E	30	581
NCC 62	Redhawk Copper, Inc	AMC411927	7S	18E	30	582
NCC 63	Redhawk Copper, Inc	AMC411928	7S	18E	30	583
NCC 64	Redhawk Copper, Inc	AMC411929	7S	18E	30	584
NCC 65	Redhawk Copper, Inc	AMC411930	7S	18E	30	585
NCC 66	Redhawk Copper, Inc	AMC411931	7S	18E	30	586
NCC 67	Redhawk Copper, Inc	AMC411932	7S	18E	30	587
NCC 68	Redhawk Copper, Inc	AMC411933	7S	18E	30	588
NCC 69	Redhawk Copper, Inc	AMC411934	7S	18E	30	589
NCC 70	Redhawk Copper, Inc	AMC411935	7S	18E	30	590
NCC 71	Redhawk Copper, Inc	AMC411936	7S	18E	30	591
NCC 72	Redhawk Copper, Inc	AMC411937	7S	18E	30	592
NCC 73	Redhawk Copper, Inc	AMC411938	7S	18E	30	593
NCC 74	Redhawk Copper, Inc	AMC411939	7S	18E	30	594
NCC 75	Redhawk Copper, Inc	AMC411940	7S	18E	30	595
NCC 76	Redhawk Copper, Inc	AMC411941	7S	18E	30	596
NCC 77	Redhawk Copper, Inc	AMC411942	7S	18E	30	597
NCC 78	Redhawk Copper, Inc	AMC411943	7S	18E	30	598
NCC 79	Redhawk Copper, Inc	AMC411944	7S	18E	30	599
NCC 80	Redhawk Copper, Inc	AMC411945	7S	18E	30	600
NCC 87	Redhawk Copper, Inc	AMC411946	7S	18E	19	601
NCC 88	Redhawk Copper, Inc	AMC411947	7S	18E	19	602
NCC 89	Redhawk Copper, Inc	AMC411948	7S	18E	19	603
NCC 257	Redhawk Copper, Inc	AMC411949	7S	18E	20	604
NCC 258	Redhawk Copper, Inc	AMC411950	7S	18E	20	605
NCC 259	Redhawk Copper, Inc	AMC411951	7S	18E	20	606
NCC 260	Redhawk Copper, Inc	AMC411952	7S	18E	20	607
NCC 261	Redhawk Copper, Inc	AMC411953	7S	18E	20	608
NCC 262	Redhawk Copper, Inc	AMC411954	7S	18E	20	609
NCC 263	Redhawk Copper, Inc	AMC411955	7S	18E	20	610
NCC 264	Redhawk Copper, Inc	AMC411956	7S	18E	20	611
NCC 265	Redhawk Copper, Inc	AMC411957	7S	18E	20	612
NCC 266	Redhawk Copper, Inc	AMC411958	7S	18E	20	613
NCC 267	Redhawk Copper, Inc	AMC411959	7S	18E	20	614
NCC 268	Redhawk Copper, Inc	AMC411960	7S	18E	20	615
NCC 269	Redhawk Copper, Inc	AMC411961	7S	18E	20	616
NCC 270	Redhawk Copper, Inc	AMC411962	7S	18E	20	617
NCC 271	Redhawk Copper, Inc	AMC411963	7S	18E	20	618
NCC 81	Redhawk Copper, Inc	AMC414010	7S	18E	19	619
NCC 82	Redhawk Copper, Inc	AMC414011	7S	18E	19	620
NCC 83	Redhawk Copper, Inc	AMC414012	7S	18E	19	621
NCC 84	Redhawk Copper, Inc	AMC414013	7S	18E	19	622
NCC 85	Redhawk Copper, Inc	AMC414014	7S	18E	19	623
NCC 86	Redhawk Copper, Inc	AMC414015	7S	18E	19	624

RECEIVED  
 M AZ STATE OFFICE  
 2014 AUG 13 A 9:49

EXHIBIT A

Claim Name	Owner of Record	BLM AMC Serial #	G&SR BM		Section	
			Twn	Rng		
NCC 340	Redhawk Copper, Inc	AMC414016	8S	18E	4	625
NCC 341	Redhawk Copper, Inc	AMC414017	8S	18E	4	626
NCC 342	Redhawk Copper, Inc	AMC414018	8S	18E	5	627
NCC 343	Redhawk Copper, Inc	AMC414019	8S	18E	5	628
NCC 344	Redhawk Copper, Inc	AMC414020	8S	18E	5	629
NCC 345	Redhawk Copper, Inc	AMC414021	8S	18E	5	630
NCC 346	Redhawk Copper, Inc	AMC414022	8S	18E	5	631
NCC 347	Redhawk Copper, Inc	AMC414023	8S	18E	5	632
NCC 348	Redhawk Copper, Inc	AMC414024	8S	18E	5	633
NCC 349	Redhawk Copper, Inc	AMC414025	8S	18E	5	634
NCC 350	Redhawk Copper, Inc	AMC414026	8S	18E	5	635
NCC 351	Redhawk Copper, Inc	AMC414027	8S	18E	5	636
NCC 352	Redhawk Copper, Inc	AMC414028	8S	18E	5	637
NCC 353	Redhawk Copper, Inc	AMC414029	8S	18E	5	638
NCC 354	Redhawk Copper, Inc	AMC414030	8S	18E	4	639
NCC 355	Redhawk Copper, Inc	AMC414031	8S	18E	4	640
NCC 356	Redhawk Copper, Inc	AMC414032	8S	18E	4	641
NCC 357	Redhawk Copper, Inc	AMC414033	8S	18E	4	642
NCC 358	Redhawk Copper, Inc	AMC414034	8S	18E	5	643
NCC 359	Redhawk Copper, Inc	AMC414035	8S	18E	5	644
NCC 360	Redhawk Copper, Inc	AMC414036	8S	18E	5	645
NCC 361	Redhawk Copper, Inc	AMC414037	8S	18E	5	646
NCC 362	Redhawk Copper, Inc	AMC414038	8S	18E	5	647
NCC 363	Redhawk Copper, Inc	AMC414039	8S	18E	5	648
NCC 364	Redhawk Copper, Inc	AMC414040	8S	18E	4	649
NCC 365	Redhawk Copper, Inc	AMC414041	8S	18E	4	650
NCC 510	Redhawk Copper, Inc	AMC414042	7S	17E	24	651
NCC 511	Redhawk Copper, Inc	AMC414043	7S	17E	24	652
NCC 512	Redhawk Copper, Inc	AMC414044	7S	17E	24	653
NCC 513	Redhawk Copper, Inc	AMC414045	7S	17E	24	654
NCC 514	Redhawk Copper, Inc	AMC414046	7S	17E	24	655
NCC 515	Redhawk Copper, Inc	AMC414047	7S	17E	24	656
NCC 516	Redhawk Copper, Inc	AMC414048	7S	17E	24	657
NCC 517	Redhawk Copper, Inc	AMC414049	7S	17E	24	658
NCC 518	Redhawk Copper, Inc	AMC414050	7S	17E	24	659
NCC 519	Redhawk Copper, Inc	AMC414051	7S	17E	24	660
NCC 520	Redhawk Copper, Inc	AMC414052	7S	17E	24	661
NCC 521	Redhawk Copper, Inc	AMC414053	7S	17E	24	662
NCC 522	Redhawk Copper, Inc	AMC414054	7S	17E	24	663
NCC 523	Redhawk Copper, Inc	AMC414055	7S	17E	24	664
NCC 524	Redhawk Copper, Inc	AMC414056	7S	17E	24	665
NCC 525	Redhawk Copper, Inc	AMC414057	7S	17E	24	666
NCC 526	Redhawk Copper, Inc	AMC414058	7S	17E	24	667
NCC 527	Redhawk Copper, Inc	AMC414059	7S	17E	24	668
NCC 546	Redhawk Copper, Inc	AMC415832	7S	17E	13	669
NCC 547	Redhawk Copper, Inc	AMC415833	7S	17E	13	670
NCC 548	Redhawk Copper, Inc	AMC415834	7S	17E	13	671
NCC 549	Redhawk Copper, Inc	AMC415835	7S	17E	13	672

RECEIVED  
 HAZ STATE OFFICE  
 2014 AUG 13 A 9:49  
 THE ENR: AMRZ DPA

EXHIBIT A

Claim Name	Owner of Record	BLM AMC Serial #	G&SR BM		Section	
			Twn	Rng		
NCC 550	Redhawk Copper, Inc	AMC415836	7S	17E	13	673
NCC 551	Redhawk Copper, Inc	AMC415837	7S	17E	13	674
NCC 552	Redhawk Copper, Inc	AMC415838	7S	17E	13	675
NCC 553	Redhawk Copper, Inc	AMC415839	7S	17E	13	676
NCC 554	Redhawk Copper, Inc	AMC415840	7S	17E	13	677
NCC 555	Redhawk Copper, Inc	AMC415841	7S	17E	13	678
NCC 556	Redhawk Copper, Inc	AMC415842	7S	17E	13	679
NCC 557	Redhawk Copper, Inc	AMC415843	7S	17E	13	680
NCC 558	Redhawk Copper, Inc	AMC415844	7S	17E	13	681
NCC 559	Redhawk Copper, Inc	AMC415845	7S	17E	13	682
NCC 560	Redhawk Copper, Inc	AMC415846	7S	17E	13	683
NCC 561	Redhawk Copper, Inc	AMC415847	7S	17E	13	684
NCC 562	Redhawk Copper, Inc	AMC415848	7S	17E	13	685
NCC 563	Redhawk Copper, Inc	AMC415849	7S	17E	13	686
NCC 564	Redhawk Copper, Inc	AMC415850	7S	17E	13	687
NCC 565	Redhawk Copper, Inc	AMC415851	7S	17E	13	688
NCC 566	Redhawk Copper, Inc	AMC415852	7S	17E	13	689
NCC 567	Redhawk Copper, Inc	AMC415853	7S	17E	13	690
NCC 568	Redhawk Copper, Inc	AMC415854	7S	17E	13	691
NCC 569	Redhawk Copper, Inc	AMC415855	7S	17E	13	692
NCC 570	Redhawk Copper, Inc	AMC415856	7S	17E	13	693
NCC 571	Redhawk Copper, Inc	AMC415857	7S	17E	13	694
NCC 572	Redhawk Copper, Inc	AMC415858	7S	17E	13	695
NCC 573	Redhawk Copper, Inc	AMC415859	7S	17E	12	696
NCC 574	Redhawk Copper, Inc	AMC415860	7S	17E	12	697
NCC 575	Redhawk Copper, Inc	AMC415861	7S	17E	12	698
NCC 576	Redhawk Copper, Inc	AMC415862	7S	17E	12	699
NCC 577	Redhawk Copper, Inc	AMC415863	7S	17E	12	700
NCC 578	Redhawk Copper, Inc	AMC415864	7S	17E	12	701
NCC 579	Redhawk Copper, Inc	AMC415865	7S	17E	12	702
NCC 580	Redhawk Copper, Inc	AMC415866	7S	17E	12	703
NCC 581	Redhawk Copper, Inc	AMC415867	7S	17E	12	704
NCC 582	Redhawk Copper, Inc	AMC415868	7S	17E	12	705
NCC 583	Redhawk Copper, Inc	AMC415869	7S	17E	12	706
NCC 584	Redhawk Copper, Inc	AMC415870	7S	17E	12	707
NCC 585	Redhawk Copper, Inc	AMC415871	7S	17E	12	708
NCC 586	Redhawk Copper, Inc	AMC415872	7S	17E	12	709
NCC 587	Redhawk Copper, Inc	AMC415873	7S	17E	12	710
NCC 588	Redhawk Copper, Inc	AMC415874	7S	17E	12	711
NCC 589	Redhawk Copper, Inc	AMC415875	7S	17E	12	712
NCC 590	Redhawk Copper, Inc	AMC415876	7S	17E	12	713
NCC 627	Redhawk Copper, Inc	AMC415877	7S	17E	11	714
NCC 628	Redhawk Copper, Inc	AMC415878	7S	17E	11	715
NCC 629	Redhawk Copper, Inc	AMC415879	7S	17E	11	716
NCC 630	Redhawk Copper, Inc	AMC415880	7S	17E	11	717
NCC 631	Redhawk Copper, Inc	AMC415881	7S	17E	11	718
NCC 632	Redhawk Copper, Inc	AMC415882	7S	17E	11	719
NCC 633	Redhawk Copper, Inc	AMC415883	7S	17E	11	720

2014 AUG 13 A 9:48

RECEIVED  
M AZ STATE OFFICE

PHOENIX ARIZONA

EXHIBIT A

Claim Name	Owner of Record	BLM AMC	G&SR BM		Section	
		Serial #	Twn	Rng		
NCC 634	Redhawk Copper, Inc	AMC415884	7S	17E	11	721
NCC 635	Redhawk Copper, Inc	AMC415885	7S	17E	11	722
NCC 21	Redhawk Copper, Inc	AMC417514	7S	18E	31	723
NCC 22	Redhawk Copper, Inc	AMC417515	7S	18E	31	724
NCC 23	Redhawk Copper, Inc	AMC417516	7S	18E	31	725
NCC 24	Redhawk Copper, Inc	AMC417517	7S	18E	31	726
NCC 25	Redhawk Copper, Inc	AMC417518	7S	18E	31	727
NCC 26	Redhawk Copper, Inc	AMC417519	7S	18E	31	728
NCC 27	Redhawk Copper, Inc	AMC417520	7S	18E	31	729
NCC 28	Redhawk Copper, Inc	AMC417521	7S	18E	31	730
NCC 29	Redhawk Copper, Inc	AMC417522	7S	18E	31	731
NCC 30	Redhawk Copper, Inc	AMC417523	7S	18E	31	732
NCC 31	Redhawk Copper, Inc	AMC417524	7S	18E	31	733
NCC 32	Redhawk Copper, Inc	AMC417525	7S	18E	31	734
NCC 33	Redhawk Copper, Inc	AMC417526	7S	18E	31	735
NCC 34	Redhawk Copper, Inc	AMC417527	7S	18E	31	736
NCC 35	Redhawk Copper, Inc	AMC417528	7S	18E	31	737
NCC 36	Redhawk Copper, Inc	AMC417529	7S	18E	31	738
NCC 37	Redhawk Copper, Inc	AMC417530	7S	18E	31	739
NCC 38	Redhawk Copper, Inc	AMC417531	7S	18E	31	740
NCC 39	Redhawk Copper, Inc	AMC417532	7S	18E	31	741
NCC 40	Redhawk Copper, Inc	AMC417533	7S	18E	31	742
NCC 693	Redhawk Copper, Inc	AMC417534	7S	17E	23	743
NCC 694	Redhawk Copper, Inc	AMC417535	7S	17E	23	744
NCC 695	Redhawk Copper, Inc	AMC417536	7S	17E	23	745
NCC 696	Redhawk Copper, Inc	AMC417537	7S	17E	23	746
NCC 697	Redhawk Copper, Inc	AMC417538	7S	17E	23	747
NCC 698	Redhawk Copper, Inc	AMC417539	7S	17E	23	748
NCC 699	Redhawk Copper, Inc	AMC417540	7S	17E	23	749
NCC 700	Redhawk Copper, Inc	AMC417541	7S	17E	23	750
NCC 701	Redhawk Copper, Inc	AMC417542	7S	17E	23	751
NCC 702	Redhawk Copper, Inc	AMC417543	7S	17E	23	752
NCC 703	Redhawk Copper, Inc	AMC417544	7S	17E	23	753
NCC 704	Redhawk Copper, Inc	AMC417545	7S	17E	23	754
NCC 249	Redhawk Copper, Inc	AMC420288	7S	18E	17	755
NCC 250	Redhawk Copper, Inc	AMC420289	7S	18E	17	756
NCC 251	Redhawk Copper, Inc	AMC420290	7S	18E	17	757
NCC 252	Redhawk Copper, Inc	AMC420291	7S	18E	17	758
NCC 253	Redhawk Copper, Inc	AMC420292	7S	18E	16	759
NCC 254	Redhawk Copper, Inc	AMC420293	7S	18E	21	760
NCC 255	Redhawk Copper, Inc	AMC420294	7S	18E	21	761
NCC 402	Redhawk Copper, Inc	AMC420295	7S	18E	34	762
NCC 403	Redhawk Copper, Inc	AMC420296	7S	18E	34	763
NCC 404	Redhawk Copper, Inc	AMC420297	7S	18E	34	764
NCC 405	Redhawk Copper, Inc	AMC420298	7S	18E	34	765
NCC 406	Redhawk Copper, Inc	AMC420299	7S	18E	34	766
NCC 407	Redhawk Copper, Inc	AMC420300	7S	18E	34	767
NCC 408	Redhawk Copper, Inc	AMC420301	7S	18E	34	768

RECEIVED  
 PHOENIX ARIZONA  
 MAR 13 10 48 AM  
 AZ STATE OFFICE




EXHIBIT A

Claim Name	Owner of Record	BLM AMC	G&SR BM		Section	
		Serial #	Twn	Rng		
NCC 409	Redhawk Copper, Inc	AMC420302	7S	18E	34	769
NCC 410	Redhawk Copper, Inc	AMC420303	7S	18E	34	770
NCC 429	Redhawk Copper, Inc	AMC420304	7S	18E	34	771
NCC 430	Redhawk Copper, Inc	AMC420305	7S	18E	34	772
NCC 431	Redhawk Copper, Inc	AMC420306	7S	18E	34	773
NCC 432	Redhawk Copper, Inc	AMC420307	7S	18E	34	774
NCC 433	Redhawk Copper, Inc	AMC420308	7S	18E	34	775
NCC 434	Redhawk Copper, Inc	AMC420309	7S	18E	34	776
NCC 435	Redhawk Copper, Inc	AMC420310	7S	18E	34	777
NCC 436	Redhawk Copper, Inc	AMC420311	7S	18E	34	778
NCC 437	Redhawk Copper, Inc	AMC420312	7S	18E	34	779
NCC 438	Redhawk Copper, Inc	AMC420313	7S	18E	27	780
NCC 439	Redhawk Copper, Inc	AMC420314	7S	18E	27	781
NCC 440	Redhawk Copper, Inc	AMC420315	7S	18E	27	782
NCC 441	Redhawk Copper, Inc	AMC420316	7S	18E	27	783
NCC 442	Redhawk Copper, Inc	AMC420317	7S	18E	27	784
NCC 443	Redhawk Copper, Inc	AMC420318	7S	18E	27	785
NCC 444	Redhawk Copper, Inc	AMC420319	7S	18E	27	786
NCC 445	Redhawk Copper, Inc	AMC420320	7S	18E	27	787
NCC 446	Redhawk Copper, Inc	AMC420321	7S	18E	27	788
NCC 447	Redhawk Copper, Inc	AMC420322	7S	18E	27	789
NCC 448	Redhawk Copper, Inc	AMC420323	7S	18E	27	790
NCC 449	Redhawk Copper, Inc	AMC420324	7S	18E	27	791
NCC 450	Redhawk Copper, Inc	AMC420325	7S	18E	27	792
NCC 451	Redhawk Copper, Inc	AMC420326	7S	18E	27	793
NCC 452	Redhawk Copper, Inc	AMC420327	7S	18E	27	794
NCC 453	Redhawk Copper, Inc	AMC420328	7S	18E	27	795
NCC 454	Redhawk Copper, Inc	AMC420329	7S	18E	27	796
NCC 455	Redhawk Copper, Inc	AMC420330	7S	18E	27	797
NCC 456	Redhawk Copper, Inc	AMC420331	7S	18E	27	798
NCC 457	Redhawk Copper, Inc	AMC420332	7S	18E	27	799
NCC 458	Redhawk Copper, Inc	AMC420333	7S	18E	27	800
NCC 459	Redhawk Copper, Inc	AMC420334	7S	18E	27	801
NCC 460	Redhawk Copper, Inc	AMC420335	7S	18E	27	802
NCC 461	Redhawk Copper, Inc	AMC420336	7S	18E	27	803

RECEIVED  
 M AZ STATE OFFICE  
 2014 AUG 13 A 9:47  
 PHOENIX, ARIZONA

United States Department of the Interior  
 Bureau of Land Management  
 LANDS/RECREATION & PLANNING  
 ONE N CENTRAL AVE  
 PHOENIX, AZ 85004 -2203  
 Phone: 602-417-9200



Receipt

No:

3100034

<b>Transaction #:</b> 3191572	
<b>Date of Transaction:</b> 08/13/2014	
<b>CUSTOMER:</b>	
REDHAWK COPPER INC 130 N REDINGTON RD SAN MANUEL, AZ 85631-1134 US	

LINE #	QTY	DESCRIPTION	REMARKS	UNIT PRICE	TOTAL
1	1.00	LOCATABLE MINERALS / MINING CLAIMS- NOT NEW-UNADJUD, ONE AUTH NO. ONLY / MINING CLAIM MONEY RECEIVED CASES: AMC33973/\$125085.00	2015 MAINT (807)	- n/a -	125085.00
<b>TOTAL:</b>					<b>\$125,085.00</b>

PAYMENT INFORMATION			
1	AMOUNT:	125085.00	POSTMARKED: N/A
	TYPE:	CHECK	RECEIVED: 08/13/2014
	CHECK NO:	2032	
	NAME:	REDHAWK COPPER INC 130 N REDINGTON RD SAN MANUEL AZ 85631-1134 US	

REMARKS

This receipt was generated by the automated BLM Collections and Billing System and is a paper representation of a portion of the official electronic record contained therein.

Red Hawk

2014 Maintenance

Lead Files

Receipt 2864400

AMC 33845

78902

316095

335144

337099

342788

352161

352300

371132

373192

408299

409378

411910

414010

415832

417514

420285

R. J. Sandberg  
Redhawk Copper, Inc.  
130 N. Redington Rd.  
San Manuel, AZ 85631

U.S. Department of the Interior  
Bureau of Land Management  
Arizona State Office  
222 North Central Ave  
Phoenix, AZ 85004-2203

August 26, 2013

Re: 2014 Mining Claim Maintenance Fees

To Whom it may concern:


Section 10101 of the Act of August 10, 1993 (Pub.L. 103-6, 107 Stat. 312) and amended June 30, 2004 requires the annual payment of a \$140.00 maintenance fee in order to hold and maintain an unpatented mining claim, mill site, or tunnel site.

Enclosed you will find our check (check #1632) in the amount of One Hundred Twelve Thousand Eight Hundred Forty dollars (\$112,840.00) as payment of the maintenance fees for 806 unpatented mining claims (Albatross, et. al Claims) located in Pinal County, Arizona more particularly described on the attached Exhibit "A" (17 pages).

These maintenance fees are being paid by and on behalf of the owner, Redhawk Copper, Inc. for subsequent assessment year beginning September 1, 2013.

Please date stamp and return to Redhawk Copper, Inc. at the above address. If you have any questions concerning this filing please call me at (520) 609-3815.

Sincerely,



R. J. Sandberg  
President Redhawk Copper, Inc.

NO. OF CLAIMS 806  
AMOUNT \$112,840.00  
RECEIPT NO. 2864400  
INIT: RCH  
\*\*BLM-ASO\*\*

RECEIVED  
BLM AZ STATE OFFICE  
2013 AUG 26 A 10:52  
PHOENIX, ARIZONA



EXHIBIT A

Claim Name	Owner of Record	BLM AMC		G&SR BM		Section	
		Serial #	Twn	Rng	Section		
Granite Hill	Redhawk Copper, Inc	AMC 33873	8S	18E	11 SW1/4		1
American Eagle	Redhawk Copper, Inc	AMC 33893	8S	18E	11 SE1/4		2
Angusto Lode	Redhawk Copper, Inc	AMC 33894	8S	18E	10 SE1/4		3
Aurora	Redhawk Copper, Inc	AMC 33895	8S	18E	11 SW1/4		4
Camino Lode	Redhawk Copper, Inc	AMC 33904	8S	18E	10 SE1/4		5
Copper Cliff	Redhawk Copper, Inc	AMC 33951	8S	18E	11 NE1/4		6
Copper Reef No. 5	Redhawk Copper, Inc	AMC 33955	8S	18E	14 NW1/4		7
Copper Ridge	Redhawk Copper, Inc	AMC 33956	8S	18E	11 SE1/4		8
Copper Trail # 1	Redhawk Copper, Inc	AMC 33957	8S	18E	11 SE1/4		9
Copper Trail # 2	Redhawk Copper, Inc	AMC 33958	8S	18E	11 SE1/4		10
Copper Trail # 3	Redhawk Copper, Inc	AMC 33959	8S	18E	11 SE1/4		11
Copper Trail # 4	Redhawk Copper, Inc	AMC 33960	8S	18E	11 SE1/4		12
Fraction	Redhawk Copper, Inc	AMC 33961	8S	18E	11 SE1/4		13
Jupiter	Redhawk Copper, Inc	AMC 33964	8S	18E	14 NE1/4		14
Kimbro	Redhawk Copper, Inc	AMC 33965	8S	18E	11 NW1/4		15
Kimbro Eastern	Redhawk Copper, Inc	AMC 33966	8S	18E	11 NW1/4		16
Mars	Redhawk Copper, Inc	AMC 33968	8S	18E	14 NE1/4		17
North Star	Redhawk Copper, Inc	AMC 33986	8S	18E	11 SW1/4		18
Siskon No. 34	Redhawk Copper, Inc	AMC 34022	8S	18E	10 SE1/4		19
Siskon No. 35	Redhawk Copper, Inc	AMC 34023	8S	18E	10 SE1/4		20
Siskon No. 36	Redhawk Copper, Inc	AMC 34024	8S	18E	11 SW1/4		21
Siskon No. 37	Redhawk Copper, Inc	AMC 34025	8S	18E	10 SE1/4		22
Siskon No. 38	Redhawk Copper, Inc	AMC 34026	8S	18E	15 NE1/4		23
Siskon No. 39	Redhawk Copper, Inc	AMC 34027	8S	18E	14 NW1/4		24
Siskon No. 41	Redhawk Copper, Inc	AMC 34029	8S	18E	14 NW1/4		25
Siskon No. 52	Redhawk Copper, Inc	AMC 34036	8S	18E	14 NW1/4		26
Siskon No. 54	Redhawk Copper, Inc	AMC 34038	8S	18E	10 SE1/4		27
Siskon No. 55	Redhawk Copper, Inc	AMC 34039	8S	18E	10 SE1/4		28
Siskon No. 82	Redhawk Copper, Inc	AMC 34066	8S	18E	14 NW1/4		29
Siskon No. 88	Redhawk Copper, Inc	AMC 34071	8S	18E	14 NW1/4		30
Velasquez	Redhawk Copper, Inc	AMC 34072	8S	18E	11 SW1/4		31
Velasquez Fraction	Redhawk Copper, Inc	AMC 34073	8S	18E	11 NW1/4		32
Velasquez Wedge	Redhawk Copper, Inc	AMC 34074	8S	18E	11 SW1/4		33
Venus	Redhawk Copper, Inc	AMC 34075	8S	18E	10 SE1/4		34
Zella A	Redhawk Copper, Inc	AMC 79732	8S	18E	3 SE1/4		35
Center Star	Redhawk Copper, Inc	AMC 316095	8S	18E	11, 12, 1, 2		36
Navajo No. 7	Redhawk Copper, Inc	AMC 316096	8S	18E	10 NW1/4		37
Navajo No. 8	Redhawk Copper, Inc	AMC 316097	8S	18E	10 SW1/4		38
C.C. 12	Redhawk Copper, Inc	AMC 316098	8S	18E	10 NE1/4		39
Mary #1	Redhawk Copper, Inc	AMC 316100	8S	18E	11 NW1/4		40
Whippoorwill	Redhawk Copper, Inc	AMC 316101	8S	18E	11 NE1/4		41
Redondo	Redhawk Copper, Inc	AMC 316102	8S	18E	11 NE1/4		42
Paloma	Redhawk Copper, Inc	AMC 316103	8S	18E	11 NW1/4		43
Paloma Fraction	Redhawk Copper, Inc	AMC 316104	8S	18E	11 NW1/4		44
Morningside	Redhawk Copper, Inc	AMC 316105	8S	18E	14 NW1/4		45
Minnesota	Redhawk Copper, Inc	AMC 316106	8S	18E	11 NW1/4		46
Middle March	Redhawk Copper, Inc	AMC 316107	8S	18E	11 NE1/4		47
Lone Trail	Redhawk Copper, Inc	AMC 316108	8S	18E	11 NE1/4		48

PHOENIX, ARIZONA

RECEIVED  
BLM A7 STATE OFFICE

EXHIBIT A

Claim Name	Owner of Record	BLM AMC	G&SR BM		Section	
		Serial #	Twn	Rng		
Jay Bird	Redhawk Copper, Inc	AMC 316109	8S	18E	11 NE1/4	49
Hercules	Redhawk Copper, Inc	AMC 316110	8S	18E	11 NE1/4	50
H-N Fraction 1	Redhawk Copper, Inc	AMC 316111	8S	18E	10 NE1/4	51
Clark No. 1	Redhawk Copper, Inc	AMC 316112	8S	18E	12 SW1/4	52
Copper Reef No. 2	Redhawk Copper, Inc	AMC 316113	8S	18E	14 NE1/4	53
Copper Reef No. 3	Redhawk Copper, Inc	AMC 316114	8S	18E	14 SW1/4	54
Copper Reef No. 4	Redhawk Copper, Inc	AMC 316115	8S	18E	14 NW1/4	55
North Star No. 1	Redhawk Copper, Inc	AMC 316116	8S	18E	14 SW1/4	56
North Star No. 2	Redhawk Copper, Inc	AMC 316117	8S	18E	14, 15	57
North Star No. 3	Redhawk Copper, Inc	AMC 316118	8S	18E	14, 15	58
Buzzard No. 1	Redhawk Copper, Inc	AMC 316119	8S	18E	11 NW1/4	59
Buzzard No. 2	Redhawk Copper, Inc	AMC 316120	8S	18E	11 NW1/4	60
Buzzard No. 3	Redhawk Copper, Inc	AMC 316121	8S	18E	11 NW1/4	61
Buzzard No. 4	Redhawk Copper, Inc	AMC 316122	8S	18E	11 NW1/4	62
Buzzard No. 5	Redhawk Copper, Inc	AMC 316123	8S	18E	11 NE1/4	63
Buzzard No. 6	Redhawk Copper, Inc	AMC 316124	8S	18E	11 NE1/4	64
Buzzard No. 7	Redhawk Copper, Inc	AMC 316125	8S	18E	11 NE1/4	65
Albatross No. 1	Redhawk Copper, Inc	AMC 316126	8S	18E	11, 12	66
Albatross No. 2	Redhawk Copper, Inc	AMC 316127	8S	18E	12 SW1/4	67
Albatross No. 3	Redhawk Copper, Inc	AMC 316128	8S	18E	11, 12	68
Albatross No. 4	Redhawk Copper, Inc	AMC 316129	8S	18E	12 SW1/4	69
Albatross No. 5	Redhawk Copper, Inc	AMC 316130	8S	18E	11, 12	70
Albatross No. 6	Redhawk Copper, Inc	AMC 316131	8S	18E	12 NW1/4	71
Albatross No. 7	Redhawk Copper, Inc	AMC 316132	8S	18E	11, 12	72
Albatross No. 8	Redhawk Copper, Inc	AMC 316133	8S	18E	12 NW1/4	73
Albatross No. 17	Redhawk Copper, Inc	AMC 316134	8S	18E	11, 12	74
Siskon No. 40	Redhawk Copper, Inc	AMC 316135	8S	18E	15 NE1/4	75
Siskon No. 42	Redhawk Copper, Inc	AMC 316136	8S	18E	14, 15	76
Siskon No. 44	Redhawk Copper, Inc	AMC 316137	8S	18E	14, 15	77
Siskon No. 53	Redhawk Copper, Inc	AMC 316138	8S	18E	10 SE1/4	78
Siskon No. 56	Redhawk Copper, Inc	AMC 316139	8S	18E	10 SE1/4	79
Siskon No. 57	Redhawk Copper, Inc	AMC 316140	8S	18E	15 NE1/4	80
Siskon No. 58	Redhawk Copper, Inc	AMC 316141	8S	18E	15 NE1/4	81
Siskon No. 83	Redhawk Copper, Inc	AMC 316142	8S	18E	14, 15	82
Siskon No. 84	Redhawk Copper, Inc	AMC 316143	8S	18E	14, 15	83
Siskon No. 85	Redhawk Copper, Inc	AMC 316144	8S	18E	14 SW1/4	84
Siskon No. 87	Redhawk Copper, Inc	AMC 316145	8S	18E	14 SW1/4	85
Crow 1	Redhawk Copper, Inc	AMC 335144	8S	18E	9 SE1/4	86
Crow 2	Redhawk Copper, Inc	AMC 335145	8S	18E	9 SE1/4	87
Crow 3	Redhawk Copper, Inc	AMC 335146	8S	18E	9 SE1/4	88
Crow 4	Redhawk Copper, Inc	AMC 335147	8S	18E	9 SE1/4	89
Crow 5	Redhawk Copper, Inc	AMC 335148	8S	18E	9 SE1/4	90
Crow 6	Redhawk Copper, Inc	AMC 335149	8S	18E	9 SE1/4	91
Crow 7	Redhawk Copper, Inc	AMC 335150	8S	18E	9 NE1/4	92
Crow 8	Redhawk Copper, Inc	AMC 335151	8S	18E	9 NE1/4	93
Crow 9	Redhawk Copper, Inc	AMC 335152	8S	18E	9 NE1/4	94
Crow 10	Redhawk Copper, Inc	AMC 335153	8S	18E	9 NE1/4	95
Crow 11	Redhawk Copper, Inc	AMC 335154	8S	18E	9 NE1/4	96

RECEIVED  
 PLM A STATE OFFICE  
 2013 AUG 26 A 10:52

EXHIBIT A

Claim Name	Owner of Record	BLM AMC	G&SR BM		Section	
		Serial #	Twn	Rng		
Crow 12	Redhawk Copper, Inc	AMC 335155	8S	18E	9 NE1/4	97
Crow 13	Redhawk Copper, Inc	AMC 335156	8S	18E	9, 4	98
Crow 14	Redhawk Copper, Inc	AMC 335157	8S	18E	9, 4	99
Crow 15	Redhawk Copper, Inc	AMC 335158	8S	18E	4 SE1/4	100
Crow 16	Redhawk Copper, Inc	AMC 335159	8S	18E	4 SE1/4	101
Crow 17	Redhawk Copper, Inc	AMC 335160	8S	18E	9 SE1/4	102
Crow 20	Redhawk Copper, Inc	AMC 335161	8S	18E	10 SW1/4	103
Crow 21	Redhawk Copper, Inc	AMC 335162	8S	18E	10 SW1/4	104
Crow 22	Redhawk Copper, Inc	AMC 335163	8S	18E	10 NE1/4	105
Crow 23	Redhawk Copper, Inc	AMC 335164	8S	18E	10 NE1/4	106
Crow 24	Redhawk Copper, Inc	AMC 335165	8S	18E	10 NE1/4	107
Crow 25	Redhawk Copper, Inc	AMC 335166	8S	18E	3 SW1/4	108
Crow 26	Redhawk Copper, Inc	AMC 335167	8S	18E	3 SW1/4	109
Siskon No. 46	Redhawk Copper, Inc	AMC 335168	8S	18E	15 NE1/4	110
Siskon No. 48	Redhawk Copper, Inc	AMC 335169	8S	18E	15 SE1/4	111
Siskon No. 51	Redhawk Copper, Inc	AMC 335170	8S	18E	14 SW1/4	112
Siskon No. 59	Redhawk Copper, Inc	AMC 335171	8S	18E	15 NE1/4	113
Siskon No. 60	Redhawk Copper, Inc	AMC 335172	8S	18E	15 NE1/4	114
Siskon No. 64	Redhawk Copper, Inc	AMC 335173	8S	18E	10 SW1/4	115
Siskon 65	Redhawk Copper, Inc	AMC 335174	8S	18E	10 SW1/4	116
Siskon 66	Redhawk Copper, Inc	AMC 335175	8S	18E	10 SW1/4	117
Siskon 67	Redhawk Copper, Inc	AMC 335176	8S	18E	10 SW1/4	118
Siskon 68	Redhawk Copper, Inc	AMC 335177	8S	18E	10 SW1/4	119
Siskon 69	Redhawk Copper, Inc	AMC 335178	8S	18E	10 SW1/4	120
Siskon 70	Redhawk Copper, Inc	AMC 335179	8S	18E	10 SW1/4	121
Siskon 71	Redhawk Copper, Inc	AMC 335180	8S	18E	10 SW1/4	122
Siskon 72	Redhawk Copper, Inc	AMC 335181	8S	18E	15 NW1/4	123
C.C. 8	Redhawk Copper, Inc	AMC 335182	8S	18E	10 NW1/4	124
C.C. 9	Redhawk Copper, Inc	AMC 335183	8S	18E	10 NW1/4	125
C.C. 11	Redhawk Copper, Inc	AMC 335184	8S	18E	10 NW1/4	126
Swallow 1	Redhawk Copper, Inc	AMC 337099	8S	18E	9 SE1/4	127
Swallow 2	Redhawk Copper, Inc	AMC 337100	8S	18E	9 NW1/4	128
Swallow 3	Redhawk Copper, Inc	AMC 337101	8S	18E	9 NW1/4	129
Swallow 4	Redhawk Copper, Inc	AMC 337102	8S	18E	9 NE1/4	130
Swallow 5	Redhawk Copper, Inc	AMC 337103	8S	18E	9 NW1/4	131
Swallow 6	Redhawk Copper, Inc	AMC 337104	8S	18E	9 NE1/4	132
Swallow 7	Redhawk Copper, Inc	AMC 337105	8S	18E	9 NE1/4	133
Hawk #1	Redhawk Copper, Inc	AMC 342788	8S	18E	3 SE1/4	134
Hawk #2	Redhawk Copper, Inc	AMC 342789	8S	18E	3 SE1/4	135
Hawk #3	Redhawk Copper, Inc	AMC 342790	8S	18E	3 NE1/4	136
Hawk #4	Redhawk Copper, Inc	AMC 342791	8S	18E	3 NE1/4	137
Hawk #5	Redhawk Copper, Inc	AMC 342792	8S	18E	3 NE1/4	138
Hawk #6	Redhawk Copper, Inc	AMC 342793	8S	18E	3 NE1/4	139
Hawk #7	Redhawk Copper, Inc	AMC 342794	8S	18E	3 NE1/4	140
Hawk #8	Redhawk Copper, Inc	AMC 342795	8S	18E	3 SW1/4	141
Hawk #9	Redhawk Copper, Inc	AMC 342796	8S	18E	3 SW1/4	142
Hawk #10	Redhawk Copper, Inc	AMC 342797	8S	18E	3 SW1/4	143
Hawk #11	Redhawk Copper, Inc	AMC 342798	8S	18E	3 NW1/4	144

RECEIVED  
 BLM  
 2013 AUG 26 A 10:52

EXHIBIT A

Claim Name	Owner of Record	BLM AMC	G&SR BM		Section	
		Serial #	Twn	Rng		
Hawk #12	Redhawk Copper, Inc	AMC 342799	8S	18E	3 NW1/4	145
Hawk #13	Redhawk Copper, Inc	AMC 342800	8S	18E	3 NW1/4	146
Hawk #14	Redhawk Copper, Inc	AMC 342801	8S	18E	4 NE1/4	147
Hawk #15	Redhawk Copper, Inc	AMC 342802	8S	18E	4 NE1/4	148
Chapo #1	Redhawk Copper, Inc	AMC 349078	8S	18E	14 SW1/4	149
Wren 1	Redhawk Copper, Inc	AMC 352161	8S	18E	15 NW1/4	150
Wren 2	Redhawk Copper, Inc	AMC 352162	8S	18E	15 NW1/4	151
Wren 3	Redhawk Copper, Inc	AMC 352163	8S	18E	15 NW1/4	152
Parrot 1	Redhawk Copper, Inc	AMC 352164	8S	18E	1 NW1/4	153
Parrot 2	Redhawk Copper, Inc	AMC 352165	8S	18E	1 NW1/4	154
Parrot 3	Redhawk Copper, Inc	AMC 352166	8S	18E	1 NW1/4	155
Parrot 4	Redhawk Copper, Inc	AMC 352167	8S	18E	1 NW1/4	156
Parrot 5	Redhawk Copper, Inc	AMC 352168	8S	18E	1 NW1/4	157
Parrot 6	Redhawk Copper, Inc	AMC 352169	8S	18E	1 NW1/4	158
Parrot 7	Redhawk Copper, Inc	AMC 352170	8S	18E	1 SW1/4	159
Parrot 8	Redhawk Copper, Inc	AMC 352171	8S	18E	1 SW1/4	160
Parrot 9	Redhawk Copper, Inc	AMC 352172	8S	18E	1 SW1/4	161
Parrot 10	Redhawk Copper, Inc	AMC 352173	8S	18E	1 SW1/4	162
Parrot 11	Redhawk Copper, Inc	AMC 352174	8S	18E	1 SW1/4	163
Parrot 12	Redhawk Copper, Inc	AMC 352175	8S	18E	1 SW1/4	164
Buzzard No. 8	Redhawk Copper, Inc	AMC 352176	8S	18E	11 NE1/4	165
PF	Redhawk Copper, Inc	AMC 352300	8S	18E	11 NW1/4	166
NS #1	Redhawk Copper, Inc	AMC 352301	8S	18E	14 SW1/4	167
WREN-4	Redhawk Copper, Inc	AMC 371132	8S	18E	14 SE1/4	168
WREN-5	Redhawk Copper, Inc	AMC 371133	8S	18E	14 SE1/4	169
WREN-6	Redhawk Copper, Inc	AMC 371134	8S	18E	14 SE1/4	170
WREN-7	Redhawk Copper, Inc	AMC 371135	8S	18E	14 SE1/4	171
WREN-8	Redhawk Copper, Inc	AMC 371136	8S	18E	14 NE1/4	172
WREN-9	Redhawk Copper, Inc	AMC 371137	8S	18E	15 SE1/4	173
WREN-10	Redhawk Copper, Inc	AMC 371138	8S	18E	15 SE1/4	174
WREN-11	Redhawk Copper, Inc	AMC 371139	8S	18E	15 SE1/4	175
WREN-12	Redhawk Copper, Inc	AMC 371140	8S	18E	15 SE1/4	176
WREN-13	Redhawk Copper, Inc	AMC 371141	8S	18E	15 SE1/4	177
WREN-14	Redhawk Copper, Inc	AMC 371142	8S	18E	15 SE1/4	178
WREN-15	Redhawk Copper, Inc	AMC 371143	8S	18E	15 SE1/4	179
WREN-16	Redhawk Copper, Inc	AMC 371144	8S	18E	15 SE1/4	180
WREN-17	Redhawk Copper, Inc	AMC 371145	8S	18E	15 SW1/4	181
WREN-18	Redhawk Copper, Inc	AMC 371146	8S	18E	15 NW1/4	182
WREN-19	Redhawk Copper, Inc	AMC 371147	8S	18E	15 NW1/4	183
WREN-20	Redhawk Copper, Inc	AMC 371148	8S	18E	15 NW1/4	184
WREN-21	Redhawk Copper, Inc	AMC 371149	8S	18E	15 NW1/4	185
WREN-22	Redhawk Copper, Inc	AMC 371150	8S	18E	9 SE1/4	186
WREN-23	Redhawk Copper, Inc	AMC 371151	8S	18E	9 SE1/4	187
WREN-24	Redhawk Copper, Inc	AMC 371152	8S	18E	9 SE1/4	188
WREN-44	Redhawk Copper, Inc	AMC 371153	8S	18E	3 NW1/4	189
WREN-45	Redhawk Copper, Inc	AMC 371154	8S	18E	3 NW1/4	190
WREN-46	Redhawk Copper, Inc	AMC 371155	8S	18E	3 NW1/4	191
WREN-47	Redhawk Copper, Inc	AMC 371156	8S	18E	3 NW1/4	192

RECEIVED  
 PLM AZ STATE OFFICE  
 JUL 20 2015  
 AT 10 55



EXHIBIT A

Claim Name	Owner of Record	BLM AMC	G&SR BM		Section	
		Serial #	Twn	Rng		
WREN-48	Redhawk Copper, Inc	AMC 371157	8S	18E	3 NE1/4	193
WREN-49	Redhawk Copper, Inc	AMC 371158	8S	18E	3 NE1/4	194
WREN-50	Redhawk Copper, Inc	AMC 371159	8S	18E	3 NE1/4	195
WREN-51	Redhawk Copper, Inc	AMC 371160	8S	18E	3 NE1/4	196
WREN-52	Redhawk Copper, Inc	AMC 371161	8S	18E	3 NE1/4	197
WREN-25	Redhawk Copper, Inc	AMC 373192	8S	18E	4 SW1/4	198
WREN-26	Redhawk Copper, Inc	AMC 373193	8S	18E	4 SW1/4	199
WREN-27	Redhawk Copper, Inc	AMC 373194	8S	18E	4 SW1/4	200
WREN-28	Redhawk Copper, Inc	AMC 373195	8S	18E	4 SW1/4	201
WREN-29	Redhawk Copper, Inc	AMC 373196	8S	18E	4 SW1/4	202
WREN-30	Redhawk Copper, Inc	AMC 373197	8S	18E	4 SW1/4	203
WREN-31	Redhawk Copper, Inc	AMC 373198	8S	18E	4 SW1/4	204
WREN-32	Redhawk Copper, Inc	AMC 373199	8S	18E	4 NE1/4	205
WREN-33	Redhawk Copper, Inc	AMC 373200	8S	18E	4 NE1/4	206
WREN-34	Redhawk Copper, Inc	AMC 373201	8S	18E	4 NE1/4	207
WREN-35	Redhawk Copper, Inc	AMC 373202	8S	18E	4 NW1/4	208
WREN-36	Redhawk Copper, Inc	AMC 373203	8S	18E	4 NW1/4	209
WREN-37	Redhawk Copper, Inc	AMC 373204	8S	18E	4 NW1/4	210
WREN-38	Redhawk Copper, Inc	AMC 373205	8S	18E	4 NW1/4	211
WREN-39	Redhawk Copper, Inc	AMC 373206	8S	18E	4 NE1/4	212
WREN-40	Redhawk Copper, Inc	AMC 373207	8S	18E	4 NE1/4	213
WREN-41	Redhawk Copper, Inc	AMC 373208	8S	18E	4 NE1/4	214
WREN-42	Redhawk Copper, Inc	AMC 373209	8S	18E	4 NE1/4	215
WREN-43	Redhawk Copper, Inc	AMC 373210	8S	18E	4 NE1/4	216
NCC 1	Redhawk Copper, Inc	AMC408299	7S	18E	31	217
NCC 2	Redhawk Copper, Inc	AMC408300	7S	18E	31	218
NCC 3	Redhawk Copper, Inc	AMC408301	7S	18E	31	219
NCC 4	Redhawk Copper, Inc	AMC408302	7S	18E	31	220
NCC 5	Redhawk Copper, Inc	AMC408303	7S	18E	31	221
NCC 6	Redhawk Copper, Inc	AMC408304	7S	18E	31	222
NCC 7	Redhawk Copper, Inc	AMC408305	7S	18E	31	223
NCC 8	Redhawk Copper, Inc	AMC408306	7S	18E	31	224
NCC 9	Redhawk Copper, Inc	AMC408307	7S	18E	31	225
NCC 10	Redhawk Copper, Inc	AMC408308	7S	18E	31	226
NCC 11	Redhawk Copper, Inc	AMC408309	7S	18E	31	227
NCC 12	Redhawk Copper, Inc	AMC408310	7S	18E	31	228
NCC 13	Redhawk Copper, Inc	AMC408311	7S	18E	31	229
NCC 14	Redhawk Copper, Inc	AMC408312	7S	18E	31	230
NCC 15	Redhawk Copper, Inc	AMC408313	7S	18E	31	231
NCC 16	Redhawk Copper, Inc	AMC408314	7S	18E	31	232
NCC 17	Redhawk Copper, Inc	AMC408315	7S	18E	31	233
NCC 18	Redhawk Copper, Inc	AMC408316	7S	18E	31	234
NCC 19	Redhawk Copper, Inc	AMC408317	7S	18E	31	235
NCC 20	Redhawk Copper, Inc	AMC408318	7S	18E	31	236
NCC 51	Redhawk Copper, Inc	AMC408321	7S	18E	30	237
NCC 90	Redhawk Copper, Inc	AMC408323	7S	18E	19	238
NCC 91	Redhawk Copper, Inc	AMC408324	7S	18E	19	239
NCC 92	Redhawk Copper, Inc	AMC408325	7S	18E	19	240

RECEIVED  
 MINNAPOLIS  
 2013 NOV 20 AM 10:05  
 MINNAPOLIS  
 STATE OFFICE

EXHIBIT A

Claim Name	Owner of Record	BLM AMC	G&SR BM		Section	
		Serial #	Twn	Rng		
NCC 100	Redhawk Copper, Inc	AMC408326	7S	18E	19	241
NCC 101	Redhawk Copper, Inc	AMC408327	7S	18E	19	242
NCC 102	Redhawk Copper, Inc	AMC408328	7S	18E	19	243
NCC 93	Redhawk Copper, Inc	AMC408329	7S	18E	18	244
NCC 94	Redhawk Copper, Inc	AMC408330	7S	18E	18	245
NCC 95	Redhawk Copper, Inc	AMC408331	7S	18E	18	246
NCC 96	Redhawk Copper, Inc	AMC408332	7S	18E	18	247
NCC 97	Redhawk Copper, Inc	AMC408333	7S	18E	18	248
NCC 98	Redhawk Copper, Inc	AMC408334	7S	18E	18	249
NCC 99	Redhawk Copper, Inc	AMC408335	7S	18E	18	250
NCC 103	Redhawk Copper, Inc	AMC408336	7S	18E	18	251
NCC 104	Redhawk Copper, Inc	AMC408337	7S	18E	18	252
NCC 105	Redhawk Copper, Inc	AMC408338	7S	18E	18	253
NCC 106	Redhawk Copper, Inc	AMC408339	7S	18E	18	254
NCC 107	Redhawk Copper, Inc	AMC408340	7S	18E	18	255
NCC 108	Redhawk Copper, Inc	AMC408341	7S	18E	18	256
NCC 109	Redhawk Copper, Inc	AMC408342	7S	18E	18	257
NCC 110	Redhawk Copper, Inc	AMC408343	7S	18E	18	258
NCC 111	Redhawk Copper, Inc	AMC408344	7S	18E	18	259
NCC 112	Redhawk Copper, Inc	AMC408345	7S	18E	18	260
NCC 113	Redhawk Copper, Inc	AMC408346	7S	18E	18	261
NCC 114	Redhawk Copper, Inc	AMC408347	7S	18E	18	262
NCC 115	Redhawk Copper, Inc	AMC408348	7S	18E	18	263
NCC 116	Redhawk Copper, Inc	AMC408349	7S	18E	18	264
NCC 117	Redhawk Copper, Inc	AMC408350	7S	18E	18	265
NCC 118	Redhawk Copper, Inc	AMC408351	7S	18E	18	266
NCC 119	Redhawk Copper, Inc	AMC408352	7S	18E	18	267
NCC 120	Redhawk Copper, Inc	AMC408353	7S	18E	18	268
NCC 121	Redhawk Copper, Inc	AMC408354	7S	18E	18	269
NCC 122	Redhawk Copper, Inc	AMC408355	7S	18E	18	270
NCC 123	Redhawk Copper, Inc	AMC408356	7S	18E	18	271
NCC 124	Redhawk Copper, Inc	AMC408357	7S	18E	18	272
NCC 125	Redhawk Copper, Inc	AMC408358	7S	18E	18	273
NCC 126	Redhawk Copper, Inc	AMC408359	7S	18E	18	274
NCC 127	Redhawk Copper, Inc	AMC408360	7S	18E	18	275
NCC 128	Redhawk Copper, Inc	AMC408361	7S	18E	18	276
NCC 129	Redhawk Copper, Inc	AMC408362	7S	18E	18	277
NCC 130	Redhawk Copper, Inc	AMC408363	7S	18E	18	278
NCC 131	Redhawk Copper, Inc	AMC408364	7S	18E	18	279
NCC 132	Redhawk Copper, Inc	AMC408365	7S	18E	18	280
NCC 232	Redhawk Copper, Inc	AMC408366	7S	18E	17	281
NCC 233	Redhawk Copper, Inc	AMC408367	7S	18E	17	282
NCC 234	Redhawk Copper, Inc	AMC408368	7S	18E	17	283
NCC 235	Redhawk Copper, Inc	AMC408369	7S	18E	17	284
NCC 241	Redhawk Copper, Inc	AMC408370	7S	18E	17	285
NCC 242	Redhawk Copper, Inc	AMC408371	7S	18E	17	286
NCC 243	Redhawk Copper, Inc	AMC408372	7S	18E	17	287
NCC 244	Redhawk Copper, Inc	AMC408373	7S	18E	17	288

RECEIVED  
 DEPT. OF STATE OFFICE  
 PHOENIX, ARIZONA  
 2013 AUG 20 A.D. 3:53

EXHIBIT A

Claim Name	Owner of Record	BLM AMC	G&SR BM		Section	
		Serial #	Twn	Rng		
NCC 245	Redhawk Copper, Inc	AMC408374	7S	18E	17	289
NCC 246	Redhawk Copper, Inc	AMC408375	7S	18E	17	290
NCC 247	Redhawk Copper, Inc	AMC408376	7S	18E	17	291
NCC 248	Redhawk Copper, Inc	AMC408377	7S	18E	17	292
NCC 272	Redhawk Copper, Inc	AMC408378	7S	18E	28	293
NCC 273	Redhawk Copper, Inc	AMC408379	7S	18E	28	294
NCC 274	Redhawk Copper, Inc	AMC408380	7S	18E	28	295
NCC 275	Redhawk Copper, Inc	AMC408381	7S	18E	28	296
NCC 276	Redhawk Copper, Inc	AMC408382	7S	18E	28	297
NCC 293	Redhawk Copper, Inc	AMC408383	7S	18E	28	298
NCC 294	Redhawk Copper, Inc	AMC408384	7S	18E	28	299
NCC 295	Redhawk Copper, Inc	AMC408385	7S	18E	28	300
NCC 296	Redhawk Copper, Inc	AMC408386	7S	18E	28	301
NCC 297	Redhawk Copper, Inc	AMC408387	7S	18E	28	302
NCC 298	Redhawk Copper, Inc	AMC408388	7S	18E	28	303
NCC 299	Redhawk Copper, Inc	AMC408389	7S	18E	28	304
NCC 300	Redhawk Copper, Inc	AMC408390	7S	18E	28	305
NCC 301	Redhawk Copper, Inc	AMC408391	7S	18E	28	306
NCC 302	Redhawk Copper, Inc	AMC408392	7S	18E	28	307
NCC 319	Redhawk Copper, Inc	AMC408393	7S	18E	28	308
NCC 320	Redhawk Copper, Inc	AMC408394	7S	18E	28	309
NCC 321	Redhawk Copper, Inc	AMC408395	7S	18E	28	310
NCC 322	Redhawk Copper, Inc	AMC408396	7S	18E	28	311
NCC 323	Redhawk Copper, Inc	AMC408397	7S	18E	28	312
NCC 324	Redhawk Copper, Inc	AMC408398	7S	18E	28	313
NCC 325	Redhawk Copper, Inc	AMC408399	7S	18E	28	314
NCC 277	Redhawk Copper, Inc	AMC408400	7S	18E	29	315
NCC 278	Redhawk Copper, Inc	AMC408401	7S	18E	29	316
NCC 279	Redhawk Copper, Inc	AMC408402	7S	18E	29	317
NCC 280	Redhawk Copper, Inc	AMC408403	7S	18E	29	318
NCC 283	Redhawk Copper, Inc	AMC408404	7S	18E	29	319
NCC 284	Redhawk Copper, Inc	AMC408405	7S	18E	29	320
NCC 285	Redhawk Copper, Inc	AMC408406	7S	18E	29	321
NCC 286	Redhawk Copper, Inc	AMC408407	7S	18E	29	322
NCC 287	Redhawk Copper, Inc	AMC408408	7S	18E	29	323
NCC 288	Redhawk Copper, Inc	AMC408409	7S	18E	29	324
NCC 289	Redhawk Copper, Inc	AMC408410	7S	18E	29	325
NCC 290	Redhawk Copper, Inc	AMC408411	7S	18E	29	326
NCC 291	Redhawk Copper, Inc	AMC408412	7S	18E	29	327
NCC 292	Redhawk Copper, Inc	AMC408413	7S	18E	29	328
NCC 303	Redhawk Copper, Inc	AMC408414	7S	18E	29	329
NCC 304	Redhawk Copper, Inc	AMC408415	7S	18E	29	330
NCC 305	Redhawk Copper, Inc	AMC408416	7S	18E	29	331
NCC 306	Redhawk Copper, Inc	AMC408417	7S	18E	29	332
NCC 307	Redhawk Copper, Inc	AMC408418	7S	18E	29	333
NCC 308	Redhawk Copper, Inc	AMC408419	7S	18E	29	334
NCC 309	Redhawk Copper, Inc	AMC408420	7S	18E	29	335
NCC 310	Redhawk Copper, Inc	AMC408421	7S	18E	29	336

RECEIVED  
 PHOENIX, ARIZONA  
 2013 AUG 26 10:53 AM

EXHIBIT A

Claim Name	Owner of Record	BLM AMC Serial #	G&SR BM		Section	
			Twn	Rng		
NCC 311	Redhawk Copper, Inc	AMC408422	7S	18E	29	337
NCC 312	Redhawk Copper, Inc	AMC408423	7S	18E	29	338
NCC 313	Redhawk Copper, Inc	AMC408424	7S	18E	29	339
NCC 314	Redhawk Copper, Inc	AMC408425	7S	18E	29	340
NCC 315	Redhawk Copper, Inc	AMC408426	7S	18E	29	341
NCC 316	Redhawk Copper, Inc	AMC408427	7S	18E	29	342
NCC 317	Redhawk Copper, Inc	AMC408428	7S	18E	29	343
NCC 318	Redhawk Copper, Inc	AMC408429	7S	18E	29	344
NCC 329	Redhawk Copper, Inc	AMC408430	7S	18E	29	345
NCC 330	Redhawk Copper, Inc	AMC408431	7S	18E	29	346
NCC 331	Redhawk Copper, Inc	AMC408432	7S	18E	29	347
NCC 332	Redhawk Copper, Inc	AMC408433	7S	18E	29	348
NCC 333	Redhawk Copper, Inc	AMC408434	7S	18E	29	349
NCC 334	Redhawk Copper, Inc	AMC408435	7S	18E	29	350
NCC 335	Redhawk Copper, Inc	AMC408436	7S	18E	29	351
NCC 336	Redhawk Copper, Inc	AMC408437	7S	18E	29	352
NCC 326	Redhawk Copper, Inc	AMC408438	7S	18E	33	353
NCC 327	Redhawk Copper, Inc	AMC408439	7S	18E	33	354
NCC 328	Redhawk Copper, Inc	AMC408440	7S	18E	33	355
NCC 337	Redhawk Copper, Inc	AMC408441	7S	18E	33	356
NCC 338	Redhawk Copper, Inc	AMC408442	7S	18E	33	357
NCC 339	Redhawk Copper, Inc	AMC408443	7S	18E	33	358
NCC 366	Redhawk Copper, Inc	AMC408444	7S	18E	34	359
NCC 367	Redhawk Copper, Inc	AMC408445	7S	18E	34	360
NCC 368	Redhawk Copper, Inc	AMC408446	7S	18E	34	361
NCC 369	Redhawk Copper, Inc	AMC408447	7S	18E	34	362
NCC 370	Redhawk Copper, Inc	AMC408448	7S	18E	34	363
NCC 371	Redhawk Copper, Inc	AMC408449	7S	18E	34	364
NCC 372	Redhawk Copper, Inc	AMC408450	7S	18E	34	365
NCC 373	Redhawk Copper, Inc	AMC408451	7S	18E	34	366
NCC 374	Redhawk Copper, Inc	AMC408452	7S	18E	34	367
NCC 393	Redhawk Copper, Inc	AMC408453	7S	18E	34	368
NCC 394	Redhawk Copper, Inc	AMC408454	7S	18E	34	369
NCC 395	Redhawk Copper, Inc	AMC408455	7S	18E	34	370
NCC 396	Redhawk Copper, Inc	AMC408456	7S	18E	34	371
NCC 397	Redhawk Copper, Inc	AMC408457	7S	18E	34	372
NCC 398	Redhawk Copper, Inc	AMC408458	7S	18E	34	373
NCC 399	Redhawk Copper, Inc	AMC408459	7S	18E	34	374
NCC 400	Redhawk Copper, Inc	AMC408460	7S	18E	34	375
NCC 401	Redhawk Copper, Inc	AMC408461	7S	18E	34	376
NCC 528	Redhawk Copper, Inc	AMC408462	7S	17E	24	377
NCC 529	Redhawk Copper, Inc	AMC408463	7S	17E	24	378
NCC 530	Redhawk Copper, Inc	AMC408464	7S	17E	24	379
NCC 531	Redhawk Copper, Inc	AMC408465	7S	17E	24	380
NCC 532	Redhawk Copper, Inc	AMC408466	7S	17E	24	381
NCC 533	Redhawk Copper, Inc	AMC408467	7S	17E	24	382
NCC 534	Redhawk Copper, Inc	AMC408468	7S	17E	24	383
NCC 535	Redhawk Copper, Inc	AMC408469	7S	17E	24	384

RECEIVED  
 PHOENIX, ARIZONA  
 2013 AUG 26 10:53 AM



EXHIBIT A

Claim Name	Owner of Record	BLM AMC	G&SR BM		Section	
		Serial #	TwN	Rng		
NCC 536	Redhawk Copper, Inc	AMC408470	7S	17E	24	385
NCC 537	Redhawk Copper, Inc	AMC408471	7S	17E	24	386
NCC 538	Redhawk Copper, Inc	AMC408472	7S	17E	24	387
NCC 539	Redhawk Copper, Inc	AMC408473	7S	17E	24	388
NCC 540	Redhawk Copper, Inc	AMC408474	7S	17E	24	389
NCC 541	Redhawk Copper, Inc	AMC408475	7S	17E	24	390
NCC 542	Redhawk Copper, Inc	AMC408476	7S	17E	24	391
NCC 543	Redhawk Copper, Inc	AMC408477	7S	17E	24	392
NCC 544	Redhawk Copper, Inc	AMC408478	7S	17E	24	393
NCC 545	Redhawk Copper, Inc	AMC408479	7S	17E	24	394
NCC 591	Redhawk Copper, Inc	AMC408480	7S	17E	12	395
NCC 592	Redhawk Copper, Inc	AMC408481	7S	17E	12	396
NCC 593	Redhawk Copper, Inc	AMC408482	7S	17E	12	397
NCC 594	Redhawk Copper, Inc	AMC408483	7S	17E	12	398
NCC 595	Redhawk Copper, Inc	AMC408484	7S	17E	12	399
NCC 596	Redhawk Copper, Inc	AMC408485	7S	17E	12	400
NCC 597	Redhawk Copper, Inc	AMC408486	7S	17E	12	401
NCC 598	Redhawk Copper, Inc	AMC408487	7S	17E	12	402
NCC 599	Redhawk Copper, Inc	AMC408488	7S	17E	12	403
NCC 600	Redhawk Copper, Inc	AMC408489	7S	17E	12	404
NCC 601	Redhawk Copper, Inc	AMC408490	7S	17E	12	405
NCC 602	Redhawk Copper, Inc	AMC408491	7S	17E	12	406
NCC 603	Redhawk Copper, Inc	AMC408492	7S	17E	12	407
NCC 604	Redhawk Copper, Inc	AMC408493	7S	17E	12	408
NCC 605	Redhawk Copper, Inc	AMC408494	7S	17E	12	409
NCC 606	Redhawk Copper, Inc	AMC408495	7S	17E	12	410
NCC 607	Redhawk Copper, Inc	AMC408496	7S	17E	12	411
NCC 608	Redhawk Copper, Inc	AMC408497	7S	17E	12	412
NCC 609	Redhawk Copper, Inc	AMC408498	7S	17E	11	413
NCC 610	Redhawk Copper, Inc	AMC408499	7S	17E	11	414
NCC 611	Redhawk Copper, Inc	AMC408500	7S	17E	11	415
NCC 612	Redhawk Copper, Inc	AMC408501	7S	17E	11	416
NCC 613	Redhawk Copper, Inc	AMC408502	7S	17E	11	417
NCC 614	Redhawk Copper, Inc	AMC408503	7S	17E	11	418
NCC 615	Redhawk Copper, Inc	AMC408504	7S	17E	11	419
NCC 616	Redhawk Copper, Inc	AMC408505	7S	17E	11	420
NCC 617	Redhawk Copper, Inc	AMC408506	7S	17E	11	421
NCC 618	Redhawk Copper, Inc	AMC408507	7S	17E	11	422
NCC 619	Redhawk Copper, Inc	AMC408508	7S	17E	11	423
NCC 620	Redhawk Copper, Inc	AMC408509	7S	17E	11	424
NCC 621	Redhawk Copper, Inc	AMC408510	7S	17E	11	425
NCC 622	Redhawk Copper, Inc	AMC408511	7S	17E	11	426
NCC 623	Redhawk Copper, Inc	AMC408512	7S	17E	11	427
NCC 624	Redhawk Copper, Inc	AMC408513	7S	17E	11	428
NCC 625	Redhawk Copper, Inc	AMC408514	7S	17E	11	429
NCC 626	Redhawk Copper, Inc	AMC408515	7S	17E	11	430
NCC 636	Redhawk Copper, Inc	AMC408516	7S	17E	14	431
NCC 637	Redhawk Copper, Inc	AMC408517	7S	17E	14	432

PHOENIX, ARIZONA

EXHIBIT A

Claim Name	Owner of Record	BLM AMC	G&SR BM		Section	
		Serial #	Twn	Rng		
NCC 638	Redhawk Copper, Inc	AMC408518	7S	17E	14	433
NCC 639	Redhawk Copper, Inc	AMC408519	7S	17E	14	434
NCC 640	Redhawk Copper, Inc	AMC408520	7S	17E	14	435
NCC 641	Redhawk Copper, Inc	AMC408521	7S	17E	14	436
NCC 642	Redhawk Copper, Inc	AMC408522	7S	17E	14	437
NCC 643	Redhawk Copper, Inc	AMC408523	7S	17E	14	438
NCC 644	Redhawk Copper, Inc	AMC408524	7S	17E	14	439
NCC 645	Redhawk Copper, Inc	AMC408525	7S	17E	14	440
NCC 646	Redhawk Copper, Inc	AMC408526	7S	17E	14	441
NCC 647	Redhawk Copper, Inc	AMC408527	7S	17E	14	442
NCC 648	Redhawk Copper, Inc	AMC408528	7S	17E	14	443
NCC 649	Redhawk Copper, Inc	AMC408529	7S	17E	14	444
NCC 650	Redhawk Copper, Inc	AMC408530	7S	17E	14	445
NCC 651	Redhawk Copper, Inc	AMC408531	7S	17E	14	446
NCC 652	Redhawk Copper, Inc	AMC408532	7S	17E	14	447
NCC 653	Redhawk Copper, Inc	AMC408533	7S	17E	14	448
NCC 654	Redhawk Copper, Inc	AMC408534	7S	17E	14	449
NCC 655	Redhawk Copper, Inc	AMC408535	7S	17E	14	450
NCC 656	Redhawk Copper, Inc	AMC408536	7S	17E	14	451
NCC 657	Redhawk Copper, Inc	AMC408537	7S	17E	14	452
NCC 658	Redhawk Copper, Inc	AMC408538	7S	17E	14	453
NCC 659	Redhawk Copper, Inc	AMC408539	7S	17E	14	454
NCC 660	Redhawk Copper, Inc	AMC408540	7S	17E	14	455
NCC 661	Redhawk Copper, Inc	AMC408541	7S	17E	14	456
NCC 662	Redhawk Copper, Inc	AMC408542	7S	17E	14	457
NCC 663	Redhawk Copper, Inc	AMC408543	7S	17E	14	458
NCC 664	Redhawk Copper, Inc	AMC408544	7S	17E	14	459
NCC 665	Redhawk Copper, Inc	AMC408545	7S	17E	14	460
NCC 666	Redhawk Copper, Inc	AMC408546	7S	17E	14	461
NCC 667	Redhawk Copper, Inc	AMC408547	7S	17E	14	462
NCC 668	Redhawk Copper, Inc	AMC408548	7S	17E	14	463
NCC 669	Redhawk Copper, Inc	AMC408549	7S	17E	14	464
NCC 670	Redhawk Copper, Inc	AMC408550	7S	17E	14	465
NCC 671	Redhawk Copper, Inc	AMC408551	7S	17E	14	466
NCC 672	Redhawk Copper, Inc	AMC408552	7S	17E	23	467
NCC 673	Redhawk Copper, Inc	AMC408553	7S	17E	23	468
NCC 674	Redhawk Copper, Inc	AMC408554	7S	17E	23	469
NCC 675	Redhawk Copper, Inc	AMC408555	7S	17E	23	470
NCC 676	Redhawk Copper, Inc	AMC408556	7S	17E	23	471
NCC 677	Redhawk Copper, Inc	AMC408557	7S	17E	23	472
NCC 678	Redhawk Copper, Inc	AMC408558	7S	17E	23	473
NCC 679	Redhawk Copper, Inc	AMC408559	7S	17E	23	474
NCC 680	Redhawk Copper, Inc	AMC408560	7S	17E	23	475
NCC 681	Redhawk Copper, Inc	AMC408561	7S	17E	23	476
NCC 682	Redhawk Copper, Inc	AMC408562	7S	17E	23	477
NCC 683	Redhawk Copper, Inc	AMC408563	7S	17E	23	478
NCC 684	Redhawk Copper, Inc	AMC408564	7S	17E	23	479
NCC 685	Redhawk Copper, Inc	AMC408565	7S	17E	23	480

BLM STATE OFFICE  
 PHOENIX, ARIZONA  
 2013 AUG 26 10:53 AM

EXHIBIT A

Claim Name	Owner of Record	BLM AMC	G&SR BM		Section	
		Serial #	Twn	Rng		
NCC 686	Redhawk Copper, Inc	AMC408566	7S	17E	23	481
NCC 687	Redhawk Copper, Inc	AMC408567	7S	17E	23	482
NCC 688	Redhawk Copper, Inc	AMC408568	7S	17E	23	483
NCC 689	Redhawk Copper, Inc	AMC408569	7S	17E	23	484
NCC 690	Redhawk Copper, Inc	AMC408570	7S	17E	23	485
NCC 691	Redhawk Copper, Inc	AMC408571	7S	17E	23	486
NCC 692	Redhawk Copper, Inc	AMC408572	7S	17E	23	487
NCC 705	Redhawk Copper, Inc	AMC408573	7S	17E	23	488
NCC 706	Redhawk Copper, Inc	AMC408574	7S	17E	23	489
NCC 707	Redhawk Copper, Inc	AMC408575	7S	17E	23	490
NCC 708	Redhawk Copper, Inc	AMC408576	7S	17E	10	491
NCC 709	Redhawk Copper, Inc	AMC408577	7S	17E	10	492
NCC 710	Redhawk Copper, Inc	AMC408578	7S	17E	10	493
NCC 711	Redhawk Copper, Inc	AMC408579	7S	17E	10	494
NCC 712	Redhawk Copper, Inc	AMC408580	7S	17E	10	495
NCC 713	Redhawk Copper, Inc	AMC408581	7S	17E	10	496
NCC 714	Redhawk Copper, Inc	AMC408582	7S	17E	10	497
NCC 715	Redhawk Copper, Inc	AMC408583	7S	17E	10	498
NCC 716	Redhawk Copper, Inc	AMC408584	7S	17E	10	499
NCC 717	Redhawk Copper, Inc	AMC408585	7S	17E	10	500
NCC 718	Redhawk Copper, Inc	AMC408586	7S	17E	10	501
NCC 719	Redhawk Copper, Inc	AMC408587	7S	17E	10	502
NCC 720	Redhawk Copper, Inc	AMC408588	7S	17E	10	503
NCC 721	Redhawk Copper, Inc	AMC408589	7S	17E	10	504
NCC 722	Redhawk Copper, Inc	AMC408590	7S	17E	10	505
NCC 723	Redhawk Copper, Inc	AMC408591	7S	17E	10	506
NCC 724	Redhawk Copper, Inc	AMC408592	7S	17E	10	507
NCC 725	Redhawk Copper, Inc	AMC408593	7S	17E	10	508
NCC 726	Redhawk Copper, Inc	AMC408594	7S	17E	10	509
NCC 727	Redhawk Copper, Inc	AMC408595	7S	17E	10	510
NCC 728	Redhawk Copper, Inc	AMC408596	7S	17E	10	511
NCC 729	Redhawk Copper, Inc	AMC408597	7S	17E	10	512
NCC 730	Redhawk Copper, Inc	AMC408598	7S	17E	10	513
NCC 731	Redhawk Copper, Inc	AMC408599	7S	17E	10	514
NCC 732	Redhawk Copper, Inc	AMC408600	7S	17E	10	515
NCC 733	Redhawk Copper, Inc	AMC408601	7S	17E	10	516
NCC 734	Redhawk Copper, Inc	AMC408602	7S	17E	10	517
NCC 735	Redhawk Copper, Inc	AMC408603	7S	17E	10	518
NCC 736	Redhawk Copper, Inc	AMC408604	7S	17E	10	519
NCC 737	Redhawk Copper, Inc	AMC408605	7S	17E	10	520
NCC 738	Redhawk Copper, Inc	AMC408606	7S	17E	10	521
NCC 739	Redhawk Copper, Inc	AMC408607	7S	17E	10	522
NCC 740	Redhawk Copper, Inc	AMC408608	7S	17E	10	523
NCC 741	Redhawk Copper, Inc	AMC408609	7S	17E	10	524
NCC 742	Redhawk Copper, Inc	AMC408610	7S	17E	10	525
NCC 743	Redhawk Copper, Inc	AMC408611	7S	17E	10	526
NCC 236	Redhawk Copper, Inc	AMC409378	7S	18E	17	527
NCC 237	Redhawk Copper, Inc	AMC409379	7S	18E	17	528

RECEIVED  
 BLM STATE OFFICE  
 PHOENIX, ARIZONA  
 2013 AUG 26 A 10:53

EXHIBIT A

Claim Name	Owner of Record	BLM AMC	G&SR BM		Section	
		Serial #	Twn	Rng		
NCC 375	Redhawk Copper, Inc	AMC409380	7S	18E	35	529
NCC 376	Redhawk Copper, Inc	AMC409381	7S	18E	35	530
NCC 377	Redhawk Copper, Inc	AMC409382	7S	18E	35	531
NCC 378	Redhawk Copper, Inc	AMC409383	7S	18E	35	532
NCC 379	Redhawk Copper, Inc	AMC409384	7S	18E	35	533
NCC 380	Redhawk Copper, Inc	AMC409385	7S	18E	35	534
NCC 381	Redhawk Copper, Inc	AMC409386	7S	18E	35	535
NCC 382	Redhawk Copper, Inc	AMC409387	7S	18E	35	536
NCC 383	Redhawk Copper, Inc	AMC409388	7S	18E	35	537
NCC 384	Redhawk Copper, Inc	AMC409389	7S	18E	35	538
NCC 385	Redhawk Copper, Inc	AMC409390	7S	18E	35	539
NCC 386	Redhawk Copper, Inc	AMC409391	7S	18E	35	540
NCC 387	Redhawk Copper, Inc	AMC409392	7S	18E	35	541
NCC 388	Redhawk Copper, Inc	AMC409393	7S	18E	35	542
NCC 389	Redhawk Copper, Inc	AMC409394	7S	18E	35	543
NCC 390	Redhawk Copper, Inc	AMC409395	7S	18E	35	544
NCC 391	Redhawk Copper, Inc	AMC409396	7S	18E	35	545
NCC 392	Redhawk Copper, Inc	AMC409397	7S	18E	35	546
NCC 411	Redhawk Copper, Inc	AMC409398	7S	18E	35	547
NCC 412	Redhawk Copper, Inc	AMC409399	7S	18E	35	548
NCC 413	Redhawk Copper, Inc	AMC409400	7S	18E	35	549
NCC 414	Redhawk Copper, Inc	AMC409401	7S	18E	35	550
NCC 415	Redhawk Copper, Inc	AMC409402	7S	18E	35	551
NCC 416	Redhawk Copper, Inc	AMC409403	7S	18E	35	552
NCC 417	Redhawk Copper, Inc	AMC409404	7S	18E	35	553
NCC 418	Redhawk Copper, Inc	AMC409405	7S	18E	35	554
NCC 419	Redhawk Copper, Inc	AMC409406	7S	18E	35	555
NCC 420	Redhawk Copper, Inc	AMC409407	7S	18E	35	556
NCC 421	Redhawk Copper, Inc	AMC409408	7S	18E	35	557
NCC 422	Redhawk Copper, Inc	AMC409409	7S	18E	35	558
NCC 423	Redhawk Copper, Inc	AMC409410	7S	18E	35	559
NCC 424	Redhawk Copper, Inc	AMC409411	7S	18E	35	560
NCC 425	Redhawk Copper, Inc	AMC409412	7S	18E	35	561
NCC 426	Redhawk Copper, Inc	AMC409413	7S	18E	35	562
NCC 427	Redhawk Copper, Inc	AMC409414	7S	18E	35	563
NCC 428	Redhawk Copper, Inc	AMC409415	7S	18E	35	564
NCC 41	Redhawk Copper, Inc	AMC411910	7S	18E	30	565
NCC 42	Redhawk Copper, Inc	AMC411911	7S	18E	30	566
NCC 43	Redhawk Copper, Inc	AMC411912	7S	18E	30	567
NCC 44	Redhawk Copper, Inc	AMC411913	7S	18E	30	568
NCC 45	Redhawk Copper, Inc	AMC411914	7S	18E	30	569
NCC 46	Redhawk Copper, Inc	AMC411915	7S	18E	30	570
NCC 47	Redhawk Copper, Inc	AMC411916	7S	18E	30	571
NCC 48	Redhawk Copper, Inc	AMC411917	7S	18E	30	572
NCC 53	Redhawk Copper, Inc	AMC411918	7S	18E	30	573
NCC 54	Redhawk Copper, Inc	AMC411919	7S	18E	30	574
NCC 55	Redhawk Copper, Inc	AMC411920	7S	18E	30	575
NCC 56	Redhawk Copper, Inc	AMC411921	7S	18E	30	576

PHOENIX, ARIZONA

RECEIVED



EXHIBIT A

Claim Name	Owner of Record	BLM AMC	G&SR BM		Section	
		Serial #	Twn	Rng		
NCC 57	Redhawk Copper, Inc	AMC411922	7S	18E	30	577
NCC 58	Redhawk Copper, Inc	AMC411923	7S	18E	30	578
NCC 59	Redhawk Copper, Inc	AMC411924	7S	18E	30	579
NCC 60	Redhawk Copper, Inc	AMC411925	7S	18E	30	580
NCC 61	Redhawk Copper, Inc	AMC411926	7S	18E	30	581
NCC 62	Redhawk Copper, Inc	AMC411927	7S	18E	30	582
NCC 63	Redhawk Copper, Inc	AMC411928	7S	18E	30	583
NCC 64	Redhawk Copper, Inc	AMC411929	7S	18E	30	584
NCC 65	Redhawk Copper, Inc	AMC411930	7S	18E	30	585
NCC 66	Redhawk Copper, Inc	AMC411931	7S	18E	30	586
NCC 67	Redhawk Copper, Inc	AMC411932	7S	18E	30	587
NCC 68	Redhawk Copper, Inc	AMC411933	7S	18E	30	588
NCC 69	Redhawk Copper, Inc	AMC411934	7S	18E	30	589
NCC 70	Redhawk Copper, Inc	AMC411935	7S	18E	30	590
NCC 71	Redhawk Copper, Inc	AMC411936	7S	18E	30	591
NCC 72	Redhawk Copper, Inc	AMC411937	7S	18E	30	592
NCC 73	Redhawk Copper, Inc	AMC411938	7S	18E	30	593
NCC 74	Redhawk Copper, Inc	AMC411939	7S	18E	30	594
NCC 75	Redhawk Copper, Inc	AMC411940	7S	18E	30	595
NCC 76	Redhawk Copper, Inc	AMC411941	7S	18E	30	596
NCC 77	Redhawk Copper, Inc	AMC411942	7S	18E	30	597
NCC 78	Redhawk Copper, Inc	AMC411943	7S	18E	30	598
NCC 79	Redhawk Copper, Inc	AMC411944	7S	18E	30	599
NCC 80	Redhawk Copper, Inc	AMC411945	7S	18E	30	600
NCC 87	Redhawk Copper, Inc	AMC411946	7S	18E	19	601
NCC 88	Redhawk Copper, Inc	AMC411947	7S	18E	19	602
NCC 89	Redhawk Copper, Inc	AMC411948	7S	18E	19	603
NCC 257	Redhawk Copper, Inc	AMC411949	7S	18E	20	604
NCC 258	Redhawk Copper, Inc	AMC411950	7S	18E	20	605
NCC 259	Redhawk Copper, Inc	AMC411951	7S	18E	20	606
NCC 260	Redhawk Copper, Inc	AMC411952	7S	18E	20	607
NCC 261	Redhawk Copper, Inc	AMC411953	7S	18E	20	608
NCC 262	Redhawk Copper, Inc	AMC411954	7S	18E	20	609
NCC 263	Redhawk Copper, Inc	AMC411955	7S	18E	20	610
NCC 264	Redhawk Copper, Inc	AMC411956	7S	18E	20	611
NCC 265	Redhawk Copper, Inc	AMC411957	7S	18E	20	612
NCC 266	Redhawk Copper, Inc	AMC411958	7S	18E	20	613
NCC 267	Redhawk Copper, Inc	AMC411959	7S	18E	20	614
NCC 268	Redhawk Copper, Inc	AMC411960	7S	18E	20	615
NCC 269	Redhawk Copper, Inc	AMC411961	7S	18E	20	616
NCC 270	Redhawk Copper, Inc	AMC411962	7S	18E	20	617
NCC 271	Redhawk Copper, Inc	AMC411963	7S	18E	20	618
NCC 81	Redhawk Copper, Inc	AMC414010	7S	18E	19	619
NCC 82	Redhawk Copper, Inc	AMC414011	7S	18E	19	620
NCC 83	Redhawk Copper, Inc	AMC414012	7S	18E	19	621
NCC 84	Redhawk Copper, Inc	AMC414013	7S	18E	19	622
NCC 85	Redhawk Copper, Inc	AMC414014	7S	18E	19	623
NCC 86	Redhawk Copper, Inc	AMC414015	7S	18E	19	624

2013 AUG 26 A 10:53  
 PHOENIX, ARIZONA  
 RECEIVED  
 METRO  
 PHOENIX

**EXHIBIT A**

Claim Name	Owner of Record	BLM AMC Serial #	G&SR BM		Section	
			Twn	Rng		
NCC 340	Redhawk Copper, Inc	AMC414016	8S	18E	4	625
NCC 341	Redhawk Copper, Inc	AMC414017	8S	18E	4	626
NCC 342	Redhawk Copper, Inc	AMC414018	8S	18E	5	627
NCC 343	Redhawk Copper, Inc	AMC414019	8S	18E	5	628
NCC 344	Redhawk Copper, Inc	AMC414020	8S	18E	5	629
NCC 345	Redhawk Copper, Inc	AMC414021	8S	18E	5	630
NCC 346	Redhawk Copper, Inc	AMC414022	8S	18E	5	631
NCC 347	Redhawk Copper, Inc	AMC414023	8S	18E	5	632
NCC 348	Redhawk Copper, Inc	AMC414024	8S	18E	5	633
NCC 349	Redhawk Copper, Inc	AMC414025	8S	18E	5	634
NCC 350	Redhawk Copper, Inc	AMC414026	8S	18E	5	635
NCC 351	Redhawk Copper, Inc	AMC414027	8S	18E	5	636
NCC 352	Redhawk Copper, Inc	AMC414028	8S	18E	5	637
NCC 353	Redhawk Copper, Inc	AMC414029	8S	18E	5	638
NCC 354	Redhawk Copper, Inc	AMC414030	8S	18E	4	639
NCC 355	Redhawk Copper, Inc	AMC414031	8S	18E	4	640
NCC 356	Redhawk Copper, Inc	AMC414032	8S	18E	4	641
NCC 357	Redhawk Copper, Inc	AMC414033	8S	18E	4	642
NCC 358	Redhawk Copper, Inc	AMC414034	8S	18E	5	643
NCC 359	Redhawk Copper, Inc	AMC414035	8S	18E	5	644
NCC 360	Redhawk Copper, Inc	AMC414036	8S	18E	5	645
NCC 361	Redhawk Copper, Inc	AMC414037	8S	18E	5	646
NCC 362	Redhawk Copper, Inc	AMC414038	8S	18E	5	647
NCC 363	Redhawk Copper, Inc	AMC414039	8S	18E	5	648
NCC 364	Redhawk Copper, Inc	AMC414040	8S	18E	4	649
NCC 365	Redhawk Copper, Inc	AMC414041	8S	18E	4	650
NCC 510	Redhawk Copper, Inc	AMC414042	7S	17E	24	651
NCC 511	Redhawk Copper, Inc	AMC414043	7S	17E	24	652
NCC 512	Redhawk Copper, Inc	AMC414044	7S	17E	24	653
NCC 513	Redhawk Copper, Inc	AMC414045	7S	17E	24	654
NCC 514	Redhawk Copper, Inc	AMC414046	7S	17E	24	655
NCC 515	Redhawk Copper, Inc	AMC414047	7S	17E	24	656
NCC 516	Redhawk Copper, Inc	AMC414048	7S	17E	24	657
NCC 517	Redhawk Copper, Inc	AMC414049	7S	17E	24	658
NCC 518	Redhawk Copper, Inc	AMC414050	7S	17E	24	659
NCC 519	Redhawk Copper, Inc	AMC414051	7S	17E	24	660
NCC 520	Redhawk Copper, Inc	AMC414052	7S	17E	24	661
NCC 521	Redhawk Copper, Inc	AMC414053	7S	17E	24	662
NCC 522	Redhawk Copper, Inc	AMC414054	7S	17E	24	663
NCC 523	Redhawk Copper, Inc	AMC414055	7S	17E	24	664
NCC 524	Redhawk Copper, Inc	AMC414056	7S	17E	24	665
NCC 525	Redhawk Copper, Inc	AMC414057	7S	17E	24	666
NCC 526	Redhawk Copper, Inc	AMC414058	7S	17E	24	667
NCC 527	Redhawk Copper, Inc	AMC414059	7S	17E	24	668
NCC 546	Redhawk Copper, Inc	AMC415832	7S	17E	13	669
NCC 547	Redhawk Copper, Inc	AMC415833	7S	17E	13	670
NCC 548	Redhawk Copper, Inc	AMC415834	7S	17E	13	671
NCC 549	Redhawk Copper, Inc	AMC415835	7S	17E	13	672

RECEIVED  
 BLM AZ STATE OFFICE  
 PHOENIX, ARIZONA  
 2019 AUG 26 10:53

EXHIBIT A

Claim Name	Owner of Record	BLM AMC	G&SR BM		Section	
		Serial #	TwN	Rng		
NCC 550	Redhawk Copper, Inc	AMC415836	7S	17E	13	673
NCC 551	Redhawk Copper, Inc	AMC415837	7S	17E	13	674
NCC 552	Redhawk Copper, Inc	AMC415838	7S	17E	13	675
NCC 553	Redhawk Copper, Inc	AMC415839	7S	17E	13	676
NCC 554	Redhawk Copper, Inc	AMC415840	7S	17E	13	677
NCC 555	Redhawk Copper, Inc	AMC415841	7S	17E	13	678
NCC 556	Redhawk Copper, Inc	AMC415842	7S	17E	13	679
NCC 557	Redhawk Copper, Inc	AMC415843	7S	17E	13	680
NCC 558	Redhawk Copper, Inc	AMC415844	7S	17E	13	681
NCC 559	Redhawk Copper, Inc	AMC415845	7S	17E	13	682
NCC 560	Redhawk Copper, Inc	AMC415846	7S	17E	13	683
NCC 561	Redhawk Copper, Inc	AMC415847	7S	17E	13	684
NCC 562	Redhawk Copper, Inc	AMC415848	7S	17E	13	685
NCC 563	Redhawk Copper, Inc	AMC415849	7S	17E	13	686
NCC 564	Redhawk Copper, Inc	AMC415850	7S	17E	13	687
NCC 565	Redhawk Copper, Inc	AMC415851	7S	17E	13	688
NCC 566	Redhawk Copper, Inc	AMC415852	7S	17E	13	689
NCC 567	Redhawk Copper, Inc	AMC415853	7S	17E	13	690
NCC 568	Redhawk Copper, Inc	AMC415854	7S	17E	13	691
NCC 569	Redhawk Copper, Inc	AMC415855	7S	17E	13	692
NCC 570	Redhawk Copper, Inc	AMC415856	7S	17E	13	693
NCC 571	Redhawk Copper, Inc	AMC415857	7S	17E	13	694
NCC 572	Redhawk Copper, Inc	AMC415858	7S	17E	13	695
NCC 573	Redhawk Copper, Inc	AMC415859	7S	17E	12	696
NCC 574	Redhawk Copper, Inc	AMC415860	7S	17E	12	697
NCC 575	Redhawk Copper, Inc	AMC415861	7S	17E	12	698
NCC 576	Redhawk Copper, Inc	AMC415862	7S	17E	12	699
NCC 577	Redhawk Copper, Inc	AMC415863	7S	17E	12	700
NCC 578	Redhawk Copper, Inc	AMC415864	7S	17E	12	701
NCC 579	Redhawk Copper, Inc	AMC415865	7S	17E	12	702
NCC 580	Redhawk Copper, Inc	AMC415866	7S	17E	12	703
NCC 581	Redhawk Copper, Inc	AMC415867	7S	17E	12	704
NCC 582	Redhawk Copper, Inc	AMC415868	7S	17E	12	705
NCC 583	Redhawk Copper, Inc	AMC415869	7S	17E	12	706
NCC 584	Redhawk Copper, Inc	AMC415870	7S	17E	12	707
NCC 585	Redhawk Copper, Inc	AMC415871	7S	17E	12	708
NCC 586	Redhawk Copper, Inc	AMC415872	7S	17E	12	709
NCC 587	Redhawk Copper, Inc	AMC415873	7S	17E	12	710
NCC 588	Redhawk Copper, Inc	AMC415874	7S	17E	12	711
NCC 589	Redhawk Copper, Inc	AMC415875	7S	17E	12	712
NCC 590	Redhawk Copper, Inc	AMC415876	7S	17E	12	713
NCC 627	Redhawk Copper, Inc	AMC415877	7S	17E	11	714
NCC 628	Redhawk Copper, Inc	AMC415878	7S	17E	11	715
NCC 629	Redhawk Copper, Inc	AMC415879	7S	17E	11	716
NCC 630	Redhawk Copper, Inc	AMC415880	7S	17E	11	717
NCC 631	Redhawk Copper, Inc	AMC415881	7S	17E	11	718
NCC 632	Redhawk Copper, Inc	AMC415882	7S	17E	11	719
NCC 633	Redhawk Copper, Inc	AMC415883	7S	17E	11	720

RECEIVED  
 BLM AZ STATE OFFICE  
 PHOENIX, ARIZONA  
 2013 AUG 26 10:53 AM

EXHIBIT A

Claim Name	Owner of Record	BLM AMC	G&SR BM		Section	
		Serial #	TwN	Rng		
NCC 634	Redhawk Copper, Inc	AMC415884	7S	17E	11	721
NCC 635	Redhawk Copper, Inc	AMC415885	7S	17E	11	722
NCC 21	Redhawk Copper, Inc	AMC417514	7S	18E	31	723
NCC 22	Redhawk Copper, Inc	AMC417515	7S	18E	31	724
NCC 23	Redhawk Copper, Inc	AMC417516	7S	18E	31	725
NCC 24	Redhawk Copper, Inc	AMC417517	7S	18E	31	726
NCC 25	Redhawk Copper, Inc	AMC417518	7S	18E	31	727
NCC 26	Redhawk Copper, Inc	AMC417519	7S	18E	31	728
NCC 27	Redhawk Copper, Inc	AMC417520	7S	18E	31	729
NCC 28	Redhawk Copper, Inc	AMC417521	7S	18E	31	730
NCC 29	Redhawk Copper, Inc	AMC417522	7S	18E	31	731
NCC 30	Redhawk Copper, Inc	AMC417523	7S	18E	31	732
NCC 31	Redhawk Copper, Inc	AMC417524	7S	18E	31	733
NCC 32	Redhawk Copper, Inc	AMC417525	7S	18E	31	734
NCC 33	Redhawk Copper, Inc	AMC417526	7S	18E	31	735
NCC 34	Redhawk Copper, Inc	AMC417527	7S	18E	31	736
NCC 35	Redhawk Copper, Inc	AMC417528	7S	18E	31	737
NCC 36	Redhawk Copper, Inc	AMC417529	7S	18E	31	738
NCC 37	Redhawk Copper, Inc	AMC417530	7S	18E	31	739
NCC 38	Redhawk Copper, Inc	AMC417531	7S	18E	31	740
NCC 39	Redhawk Copper, Inc	AMC417532	7S	18E	31	741
NCC 40	Redhawk Copper, Inc	AMC417533	7S	18E	31	742
NCC 693	Redhawk Copper, Inc	AMC417534	7S	17E	23	743
NCC 694	Redhawk Copper, Inc	AMC417535	7S	17E	23	744
NCC 695	Redhawk Copper, Inc	AMC417536	7S	17E	23	745
NCC 696	Redhawk Copper, Inc	AMC417537	7S	17E	23	746
NCC 697	Redhawk Copper, Inc	AMC417538	7S	17E	23	747
NCC 698	Redhawk Copper, Inc	AMC417539	7S	17E	23	748
NCC 699	Redhawk Copper, Inc	AMC417540	7S	17E	23	749
NCC 700	Redhawk Copper, Inc	AMC417541	7S	17E	23	750
NCC 701	Redhawk Copper, Inc	AMC417542	7S	17E	23	751
NCC 702	Redhawk Copper, Inc	AMC417543	7S	17E	23	752
NCC 703	Redhawk Copper, Inc	AMC417544	7S	17E	23	753
NCC 704	Redhawk Copper, Inc	AMC417545	7S	17E	23	754
NCC 238	Redhawk Copper, Inc	AMC420285	7S	18E	17	755
NCC 239	Redhawk Copper, Inc	AMC420286	7S	18E	17	756
NCC 240	Redhawk Copper, Inc	AMC420287	7S	18E	17	757
NCC 249	Redhawk Copper, Inc	AMC420288	7S	18E	17	758
NCC 250	Redhawk Copper, Inc	AMC420289	7S	18E	17	759
NCC 251	Redhawk Copper, Inc	AMC420290	7S	18E	17	760
NCC 252	Redhawk Copper, Inc	AMC420291	7S	18E	17	761
NCC 253	Redhawk Copper, Inc	AMC420292	7S	18E	16	762
NCC 254	Redhawk Copper, Inc	AMC420293	7S	18E	21	763
NCC 255	Redhawk Copper, Inc	AMC420294	7S	18E	21	764
NCC 402	Redhawk Copper, Inc	AMC420295	7S	18E	34	765
NCC 403	Redhawk Copper, Inc	AMC420296	7S	18E	34	766
NCC 404	Redhawk Copper, Inc	AMC420297	7S	18E	34	767
NCC 405	Redhawk Copper, Inc	AMC420298	7S	18E	34	768

PHOENIX, ARIZONA

2012 AUG 29 RECEIVED

*closed*  
7S 18E



EXHIBIT A

Claim Name	Owner of Record	BLM AMC Serial #	G&SR BM		Section	
			Twn	Rng		
NCC 406	Redhawk Copper, Inc	AMC420299	7S	18E	34	769
NCC 407	Redhawk Copper, Inc	AMC420300	7S	18E	34	770
NCC 408	Redhawk Copper, Inc	AMC420301	7S	18E	34	771
NCC 409	Redhawk Copper, Inc	AMC420302	7S	18E	34	772
NCC 410	Redhawk Copper, Inc	AMC420303	7S	18E	34	773
NCC 429	Redhawk Copper, Inc	AMC420304	7S	18E	34	774
NCC 430	Redhawk Copper, Inc	AMC420305	7S	18E	34	775
NCC 431	Redhawk Copper, Inc	AMC420306	7S	18E	34	776
NCC 432	Redhawk Copper, Inc	AMC420307	7S	18E	34	777
NCC 433	Redhawk Copper, Inc	AMC420308	7S	18E	34	778
NCC 434	Redhawk Copper, Inc	AMC420309	7S	18E	34	779
NCC 435	Redhawk Copper, Inc	AMC420310	7S	18E	34	780
NCC 436	Redhawk Copper, Inc	AMC420311	7S	18E	34	781
NCC 437	Redhawk Copper, Inc	AMC420312	7S	18E	34	782
NCC 438	Redhawk Copper, Inc	AMC420313	7S	18E	27	783
NCC 439	Redhawk Copper, Inc	AMC420314	7S	18E	27	784
NCC 440	Redhawk Copper, Inc	AMC420315	7S	18E	27	785
NCC 441	Redhawk Copper, Inc	AMC420316	7S	18E	27	786
NCC 442	Redhawk Copper, Inc	AMC420317	7S	18E	27	787
NCC 443	Redhawk Copper, Inc	AMC420318	7S	18E	27	788
NCC 444	Redhawk Copper, Inc	AMC420319	7S	18E	27	789
NCC 445	Redhawk Copper, Inc	AMC420320	7S	18E	27	790
NCC 446	Redhawk Copper, Inc	AMC420321	7S	18E	27	791
NCC 447	Redhawk Copper, Inc	AMC420322	7S	18E	27	792
NCC 448	Redhawk Copper, Inc	AMC420323	7S	18E	27	793
NCC 449	Redhawk Copper, Inc	AMC420324	7S	18E	27	794
NCC 450	Redhawk Copper, Inc	AMC420325	7S	18E	27	795
NCC 451	Redhawk Copper, Inc	AMC420326	7S	18E	27	796
NCC 452	Redhawk Copper, Inc	AMC420327	7S	18E	27	797
NCC 453	Redhawk Copper, Inc	AMC420328	7S	18E	27	798
NCC 454	Redhawk Copper, Inc	AMC420329	7S	18E	27	799
NCC 455	Redhawk Copper, Inc	AMC420330	7S	18E	27	800
NCC 456	Redhawk Copper, Inc	AMC420331	7S	18E	27	801
NCC 457	Redhawk Copper, Inc	AMC420332	7S	18E	27	802
NCC 458	Redhawk Copper, Inc	AMC420333	7S	18E	27	803
NCC 459	Redhawk Copper, Inc	AMC420334	7S	18E	27	804
NCC 460	Redhawk Copper, Inc	AMC420335	7S	18E	27	805
NCC 461	Redhawk Copper, Inc	AMC420336	7S	18E	27	806

2013 AUG 29 10:53  
 PUBLIC, ARIZONA

**Authorized Date** 11/14/2013

**Instructions to Accounts** ON CLOSED CLAIMS, RECEIPT #2864400, CONTACT T. SMITH  
@ 602-417-9355

**Login ID** 203

**Entry Date** 11/14/2013

**Total Amount** \$420.00

*Paid on closed claims*

*420285 - 420287*

**United States Department of the Interior**  
**Bureau of Land Management**  
 LANDS/RECREATION & PLANNING  
 ONE N CENTRAL AVE  
 PHOENIX, AZ 85004 -2203  
 Phone: 602-417-9200

Receipt

No: 2864400

<b>Transaction #:</b> 2950305	
<b>Date of Transaction:</b> 08/26/2013	
<b>CUSTOMER:</b>	
REDHAWK COPPER INC 130 N REDINGTON RD SAN MANUEL, AZ 85631-1134 US	

LINE #	QTY	DESCRIPTION	REMARKS	UNIT PRICE	TOTAL
1	1.00	LOCATABLE MINERALS / MINING CLAIMS- NOT NEW-UNADJUD, ONE AUTH NO. ONLY / MINING CLAIM MONEY RECEIVED <b>CASES: AMC33873/\$112840.00</b>	MAINT 2014/806	- n/a -	112840.00
<b>TOTAL:</b>					<b>\$112,840.00</b>

PAYMENT INFORMATION			
1	AMOUNT:	112840.00	POSTMARKED: N/A
	TYPE:	CHECK	RECEIVED: 08/26/2013
	CHECK NO:	1632	
	NAME:	REDHAWK COPPER INC 130 N REDINGTON RD SAN MANUEL AZ 85631-1134 US	

REMARKS

This receipt was generated by the automated BLM Collections and Billing System and is a paper representation of a portion of the official electronic record contained therein.

*Closed claims*  
 NCC 238 - 240  
 AMC 420285 - AMC 420287

**United States Department of the Interior**  
**Bureau of Land Management**  
 LANDS/RECREATION & PLANNING  
 ONE N CENTRAL AVE  
 PHOENIX, AZ 85004 -2203  
 Phone: 602-417-9200

Receipt

No: 2864400

<b>Transaction #:</b> 2950305	
<b>Date of Transaction:</b> 08/26/2013	
<b>CUSTOMER:</b>	
REDHAWK COPPER INC 130 N REDINGTON RD SAN MANUEL, AZ 85631-1134 US	

LINE #	QTY	DESCRIPTION	REMARKS	UNIT PRICE	TOTAL
1	1.00	LOCATABLE MINERALS / MINING CLAIMS- NOT NEW-UNADJUD, ONE AUTH NO. ONLY / MINING CLAIM MONEY RECEIVED <b>CASES: AMC33873/\$112840.00</b>	MAINT 2014/806	- n/a -	112840.00
<b>TOTAL:</b>					<b>\$112,840.00</b>

PAYMENT INFORMATION			
1	AMOUNT:	112840.00	POSTMARKED: N/A
	TYPE:	CHECK	RECEIVED: 08/26/2013
	CHECK NO:	1632	
	NAME:	REDHAWK COPPER INC 130 N REDINGTON RD SAN MANUEL AZ 85631-1134 US	

REMARKS

This receipt was generated by the automated BLM Collections and Billing System and is a paper representation of a portion of the official electronic record contained therein.

*Closed claims*  
*NCC 238 - 240*  
*AMC 420285 - AMC 420287*



**NOTICE!!**

**These documents have been scanned!**

**Do not place un-scanned documents beneath this notice!**

**Do not remove this notice from this file!**

GPO Jacket No. 560-102  
Print Order 61540  
Rise Business Services, LLC  
Job=AZ15 5/13/2019



Box Number= AZ15042



Claim Begin-End: AMC420285-AMC420336

6 Location Notices-Amendments and Supporting Documents



AZ15042-8

AMC420196-AMC421069

# MINING CLAIM STATUS REPORT

DATA ENTERED FEB 05 2013 RB

MIP Checked by FEB 05 2013  
GEO Checked by FEB 05 2013

LEAD SERIAL NUMBER AMC 420285 thru AMC 420336

**#, OF CLAIMS & TYPE**

# 52 LODE  
# \_\_\_\_\_ PLACER  
# \_\_\_\_\_ ASSOCIATION PLACER  
# \_\_\_\_\_ MILL SITE  
# \_\_\_\_\_ TUNNEL SITE

**CHARGES**

Location Fee @ \$34 = \$ 1768  
Processing Fee @ \$15 = \$ 780  
Maintenance Fee @ \$140 = \$ 7280  
Overage (+) \$ \_\_\_\_\_  
Shortage (-) \$ \_\_\_\_\_  
Other Fees \$ \_\_\_\_\_  
**TOTAL \$ 9828**

TOTAL CLAIM ACREAGE? \_\_\_\_\_

# OF LOCATORS? \_\_\_\_\_

**DOCUMENTS RECEIVED VIA -**

Over-the-Counter  Mail ( )

**TIMELY FILED?**

Yes ( ) No ( )

**LEGAL DESCRIPTION -**

T 7S R 18E SEC 17, 16, 21, 34, 27,  
T 7S R 18E SEC 20, 26, 28, 33, 35  
T \_\_\_\_\_ R \_\_\_\_\_ SEC \_\_\_\_\_  
T \_\_\_\_\_ R \_\_\_\_\_ SEC \_\_\_\_\_

BLM  FOREST SERVICE ( ) \_\_\_\_\_ SUBJ TO PL 359: Yes ( ) No ( )

WILDERNESS AREA: No ( ) Yes ( ) \_\_\_\_\_

SPLIT ESTATE - N/A ( ) SX ( ) PX ( ) SRHA ( ) OTHER ( ) \_\_\_\_\_

Proper Notice Filed if Located on SHRA Lands? N/A ( ) Yes ( ) No ( )

**RECONVEYED MINERALS ON BLM LANDS REQUIRE OPENING ORDERS FROM 1944 TO 1993 -**

Open to Entry on: \_\_\_\_\_ N/A ( )

COMMENTS/STATUS - VOID ( ) PARTIALLY VOID ( ) PVT MINERALS ( ) WITHDRAWN LANDS ( )

OTHER ( ) AMC 420285-287: each N+V as initia

AMC 420288-292, AMC 420295-299 & AMC 420322: each claim has portions on SRHE lands for which ~~Portions~~ of the Fed Govt extends no rights to mine.

The Fed govt also extends no rights to mine on the following claims because the lands were transferred to the State & the Fed govt doesn't own the mineral estate: AMC 420293-294 (14179)  
Claimant acknowledges that portions of the following claim(s) site(s) may be void or voidable.

AMC 420304, AMC 420321 (14192) & AMC 420324-326, AMC 420330-331 & AMC 420334-336 (14214)

Printed Name of Claimant \_\_\_\_\_ Signature of Claimant \_\_\_\_\_

\*\*\*\*\* FINAL ADJUDICATION \*\*\*\*\*

DATE 7-25-13 INITIALS RE

AMC 420285  
AMC 420286  
AMC 420287 } all N4V ab

AMC 420288 - 420291 portions (no rights extended - SRHE lands)  
AMC 420292 (portion in Sec 17) section 18 - OK  
SRHE

AMC 420293 small portion  
420294 small portion } no rights extends - IL 179

AMC 420295 } portions - no rights extended - SRHE lands  
296  
297  
298  
299

~~AMC 420303 - small portion - no rights extended~~

AMC 420304 - small portion - IL 192

AMC 420321 - small portion - IL 192

AMC 420322 - <sup>small</sup> portion - (NE sliver) - SRHE lands

AMC 420324 - portion - IL 214

AMC 420325 " " "

AMC 420326 " " "

AMC 420330 - portion " "

AMC 420331 - " " "

AMC 420334 - 336 - portion - IL 214



**rebert**

**DEPARTMENT OF THE INTERIOR Mail – Fwd: CB  
07/24/13 08:13 AM**

**XEROX®**



DR



OFFICIAL RECORDS OF PINAL COUNTY RECORDER

When recorded return to: Redhawk Copper Inc 130 N. Redington Rd. San Manuel, AZ 85631


DATE/TIME: 12/17/2012 1138 FEE: \$10.00 PAGES: 2 FEE NUMBER: 2012-107951



AZA36087

LOCATION NOTICE FOR LODE MINING CLAIM

NOTICE IS HEREBY GIVEN that the NCC 238 lode mining claim has been located by Redhawk Copper Inc whose current mailing address is 130 N. Redington Rd. San Manuel, AZ 85631



The general course of this claim is north / south and it is situated in Pinal County, Arizona. This claim is 1500 feet in length and 600 feet in width. This claim runs from the location monument on which this location notice is posted approximately 1490 feet in a northerly direction to the north end line and 10 feet in a southerly direction to the south end line. This claim is marked by six monuments, one at each corner and one at the center of each end line of the claim.

The location monument on which this notice is posted is situated within Section 17, Township 7 South, Range 18 East, Gila Salt River Base and Meridian, Arizona and this claim encompasses portions of the following quarter section (s), section (s), Township (s) and Range (s) SE 1/4, NE 1/4, NW 1/4 and SW 1/4 of the SE 1/4 of Section 17, Township 7 South, Range 18 East, Gila Salt River Base and Meridian, Arizona, Bunker Hill Mining District.

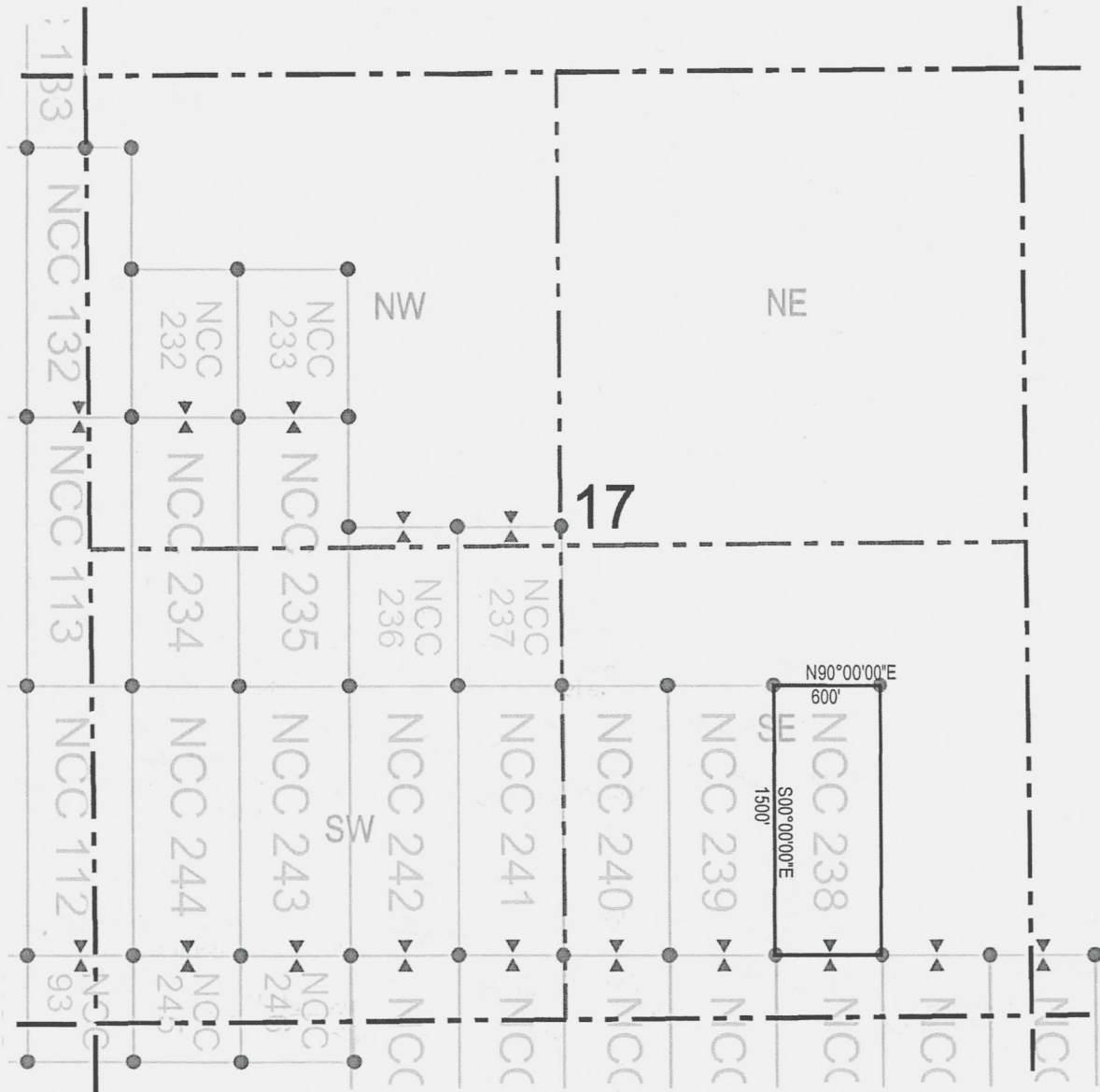
The locality of this claim with reference to some natural object or permanent monument and additional information (if any) concerning its locality are as follows: 12430 feet north and 4378 feet east of the northeast corner of Section 31, Township 7 South, Range 18 East, to the northeast corner of the claim.

AMC120285

DATED AND POSTED on the ground this 26th day of November, 2012. LOCATOR (s) Redhawk Copper Inc 130 N. Redington Rd. San Manuel, AZ 85631 AGENT: T. Robert Breen

Handwritten signature of T. Robert Breen

# LODE CLAIM LOCATION MAP



● Corner Posts      ▲ Location Monuments      Scale: 1"=1000'



1. The above map depicts the **NCC 238** Lode Claim, which is located in the SE 1/4, NE 1/4, NW 1/4, and SW 1/4 of the SE 1/4 of Section 17, Township 7 South, Range 18 East, Gila and Salt River Base and Meridian, Pinal County, Arizona, Bunker Hill Mining District.
2. The type of corner and location monuments used are wood 2"x2"x48" posts and metal tags with location information written thereon.
3. The bearings and distances in degrees and feet between claim corners are as depicted on the above map.

$$\begin{array}{r} 37 \\ 33 \\ \hline 111 \\ 111 \\ \hline 122 \\ 165 \overline{) 1225} \end{array}$$

$$\begin{array}{r} 45 \\ 33 \\ \hline 135 \\ 135 \\ \hline 1485 \end{array}$$

$$\begin{array}{r} 1485 \\ 1320 \\ \hline 165 \end{array}$$

$$\begin{array}{r} 25 \\ 33 \\ \hline 75 \\ 75 \\ \hline 825 \end{array}$$

$$\begin{array}{r} 33 \\ 12.5 \\ \hline 375 \\ 375 \\ \hline 4125 \end{array}$$

$$\begin{array}{r} 33 \\ 5280 \\ \hline 48 \\ 48 \\ \hline 100 \end{array}$$

OR



OFFICIAL RECORDS OF PINAL COUNTY RECORDER

When recorded return to: Redhawk Copper Inc 130 N. Redington Rd. San Manuel, AZ 85631

DATE/TIME: 12/17/2012 1138 FEE: \$10.00 PAGES: 2 FEE NUMBER: 2012-107952



AZA36087

LOCATION NOTICE FOR LODE MINING CLAIM

NOTICE IS HEREBY GIVEN that the NCC 239 lode mining claim has been located by Redhawk Copper Inc whose current mailing address is 130 N. Redington Rd. San Manuel, AZ 85631

RECEIVED B.L.M. AZ STATE OFFICE 2012 DEC 26 A 10:20 PHOENIX, AZ

The general course of this claim is north / south and it is situated in Pinal County, Arizona. This claim is 1500 feet in length and 600 feet in width. This claim runs from the location monument on which this location notice is posted approximately 1490 feet in a northerly direction to the north end line and 10 feet in a southerly direction to the south end line. This claim is marked by six monuments, one at each corner and one at the center of each end line of the claim.

The location monument on which this notice is posted is situated within Section 17, Township 7 South, Range 18 East, Gila Salt River Base and Meridian, Arizona and this claim encompasses portions of the following quarter section (s), section (s), Township (s) and Range (s) SW 1/4 and NW 1/4 of the SE 1/4 of Section 17, Township 7 South, Range 18 East, Gila Salt River Base and Meridian, Arizona, Bunker Hill Mining District.

The locality of this claim with reference to some natural object or permanent monument and additional information (if any) concerning its locality are as follows: 12430 feet north and 3778 feet east of the northeast corner of Section 31, Township 7 South, Range 18 East, to the northeast corner of the claim.

DATED AND POSTED on the ground this 26th day of November, 2012. LOCATOR (s) Redhawk Copper Inc 130 N. Redington Rd. San Manuel, AZ 85631 AGENT: T. Robert Breen / [Signature]

AR101120286

# LODE CLAIM LOCATION MAP




● Corner Posts      ▲ Location Monuments      Scale: 1"=1000'



1. The above map depicts the **NCC 239** Lode Claim, which is located in the SW 1/4 and NW 1/4 of the SE 1/4 of Section 17, Township 7 South, Range 18 East, Gila and Salt River Base and Meridian, Pinal County, Arizona, Bunker Hill Mining District.
2. The type of corner and location monuments used are wood 2"x2"x48" posts and metal tags with location information written thereon.
3. The bearings and distances in degrees and feet between claim corners are as depicted on the above map.



2R



OFFICIAL RECORDS OF PINAL COUNTY RECORDER

When recorded return to: Redhawk Copper Inc 130 N. Redington Rd. San Manuel, AZ 85631

DATE/TIME: 12/17/2012 1138 FEE: \$10.00 PAGES: 2 FEE NUMBER: 2012-107953



AZA36087

LOCATION NOTICE FOR LODE MINING CLAIM

NOTICE IS HEREBY GIVEN that the NCC 240 lode mining claim has been located by Redhawk Copper Inc whose current mailing address is 130 N. Redington Rd. San Manuel, AZ 85631

RECEIVED L. AZ STATE OFFICE 2012 DEC 26 A 10:20 PHOENIX, AZ

The general course of this claim is north / south and it is situated in Pinal County, Arizona. This claim is 1500 feet in length and 600 feet in width. This claim runs from the location monument on which this location notice is posted approximately 1490 feet in a northerly direction to the north end line and 10 feet in a southerly direction to the south end line. This claim is marked by six monuments, one at each corner and one at the center of each end line of the claim.

The location monument on which this notice is posted is situated within Section 17, Township 7 South, Range 18 East, Gila Salt River Base and Meridian, Arizona and this claim encompasses portions of the following quarter section (s), section (s), Township (s) and Range (s) SW 1/4 and NW 1/4 of the SE 1/4 of Section 17, Township 7 South, Range 18 East, Gila Salt River Base and Meridian, Arizona, Bunker Hill Mining District.

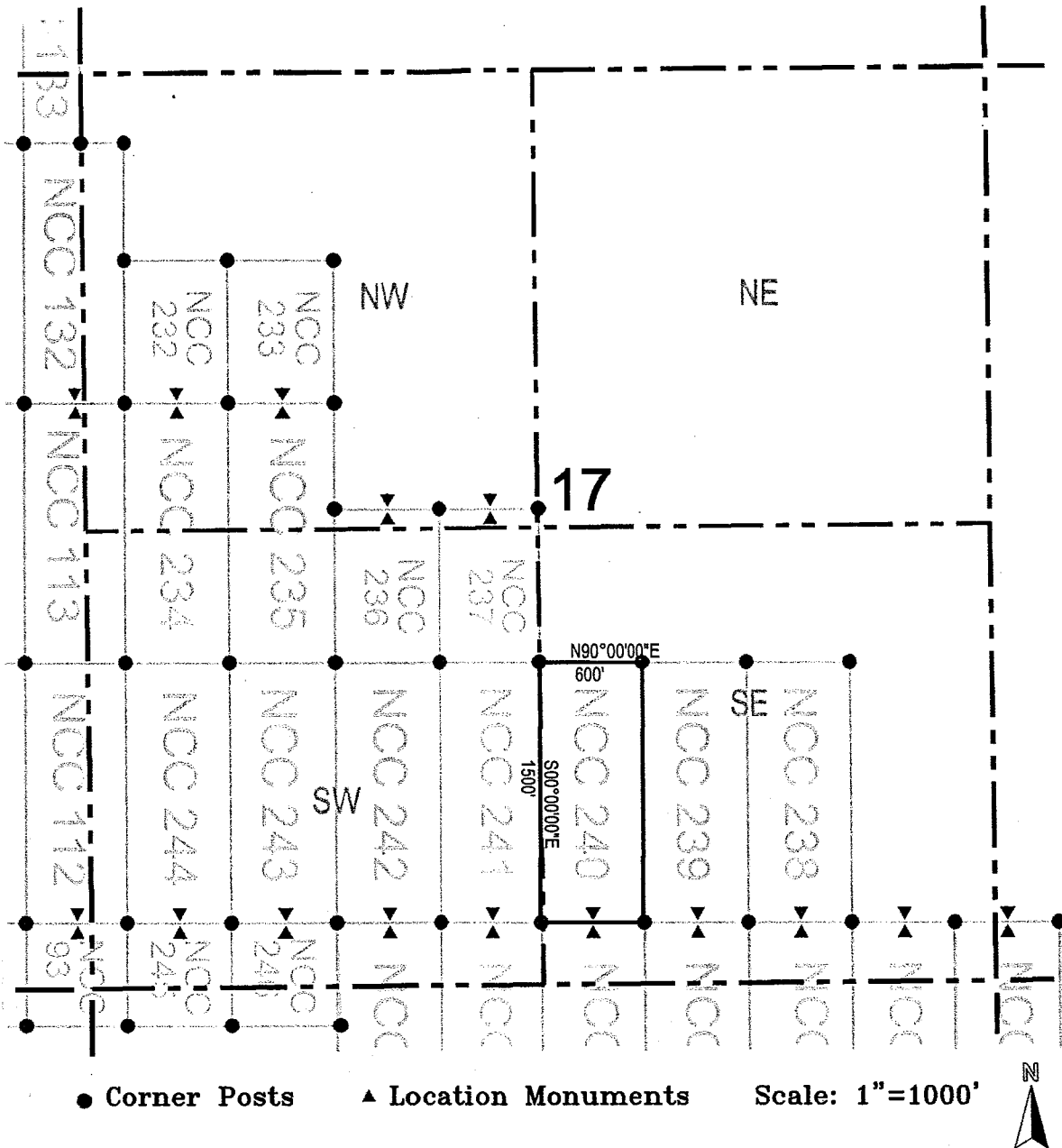
The locality of this claim with reference to some natural object or permanent monument and additional information (if any) concerning its locality are as follows: 12430 feet north and 3178 feet east of the northeast corner of Section 31, Township 7 South, Range 18 East, to the northeast corner of the claim.

DATED AND POSTED on the ground this 26th day of November 2012.

LOCATOR (s) Redhawk Copper Inc AGENT: T. Robert Breen / [Signature] 130 N. Redington Rd. San Manuel, AZ 85631

ARIC420287

# LODE CLAIM LOCATION MAP



1. The above map depicts the **NCC 240** Lode Claim, which is located in the SW 1/4 and NW 1/4 of the SE 1/4 of Section 17, Township 7 South, Range 18 East, Gila and Salt River Base and Meridian, Pinal County, Arizona, Bunker Hill Mining District.
2. The type of corner and location monuments used are wood 2"x2"x48" posts and metal tags with location information written thereon.
3. The bearings and distances in degrees and feet between claim corners are as depicted on the above map.



# LODE CLAIM LOCATION MAP



● Corner Posts      ▲ Location Monuments      Scale: 1"=1000'

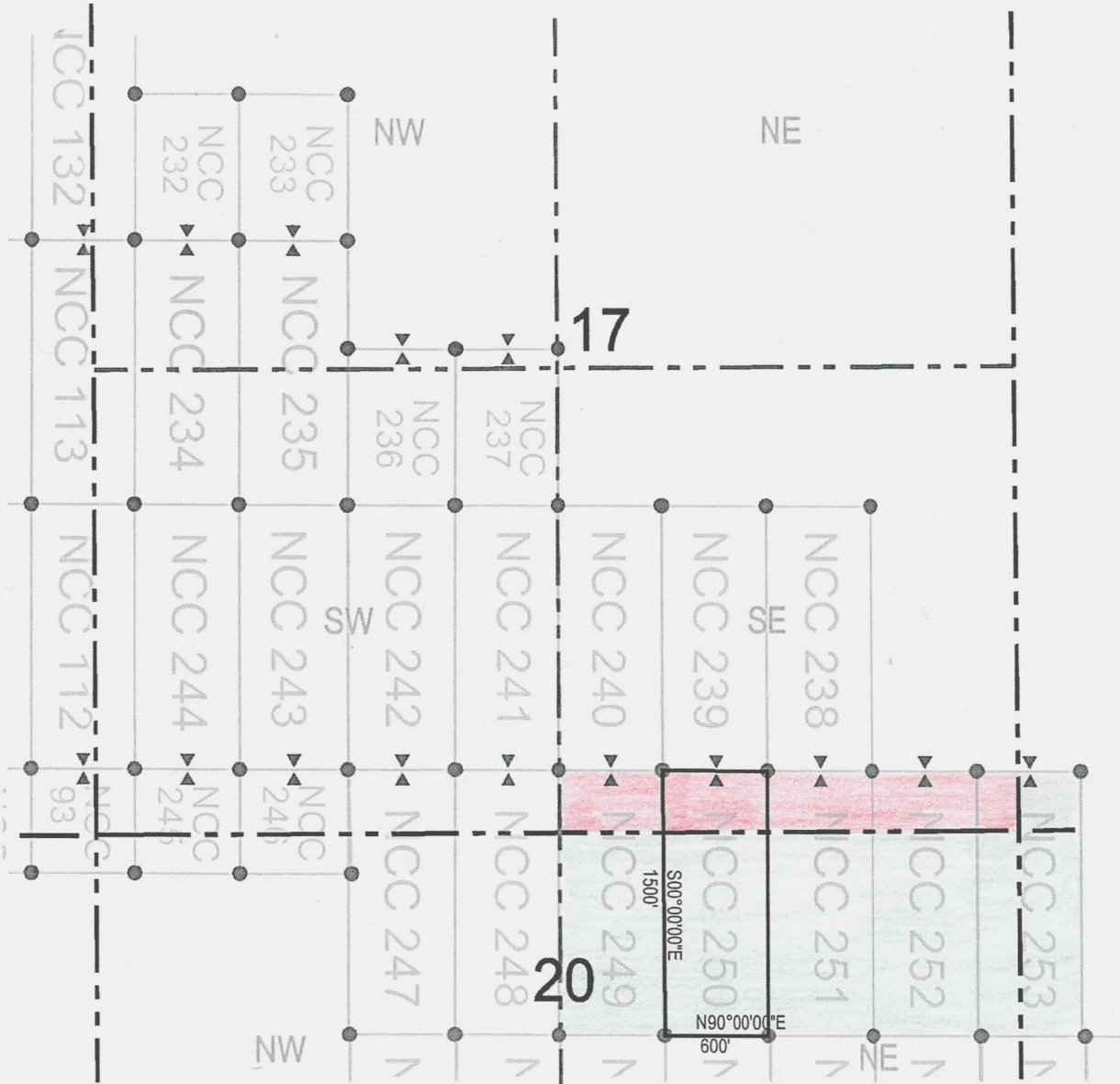
1. The above map depicts the **NCC 249** Lode Claim, which is located in the SW 1/4 of the SE 1/4 of Section 17, and the NW 1/4 of the NE 1/4 of Section 20, Township 7 South, Range 18 East, Gila and Salt River Base and Meridian, Pinal County, Arizona, Bunker Hill Mining District.
2. The type of corner and location monuments used are wood 2"x2"x48" posts and metal tags with location information written thereon.
3. The bearings and distances in degrees and feet between claim corners are as depicted on the above map.

35  
 33  
 105  
 105  
 155  
 165  $\sqrt{1155}$





# LODE CLAIM LOCATION MAP



● Corner Posts      ▲ Location Monuments      Scale: 1"=1000'



1. The above map depicts the **NCC 250** Lode Claim, which is located in the SW 1/4 of the SE 1/4 of Section 17, and the NW 1/4 of the NE 1/4 of Section 20, Township 7 South, Range 18 East, Gila and Salt River Base and Meridian, Pinal County, Arizona, Bunker Hill Mining District.
2. The type of corner and location monuments used are wood 2"x2"x48" posts and metal tags with location information written thereon.
3. The bearings and distances in degrees and feet between claim corners are as depicted on the above map.

OK



OFFICIAL RECORDS OF PINAL COUNTY RECORDER

When recorded return to: Redhawk Copper Inc 130 N. Redington Rd. San Manuel, AZ 85631


DATE/TIME: 12/17/2012 1138 FEE: \$10.00 PAGES: 2 FEE NUMBER: 2012-107956



AZA36087

LOCATION NOTICE FOR LODE MINING CLAIM

NOTICE IS HEREBY GIVEN that the NCC 251 lode mining claim has been located by Redhawk Copper Inc whose current mailing address is 130 N. Redington Rd. San Manuel, AZ 85631



The general course of this claim is north / south and it is situated in Pinal County, Arizona. This claim is 1500 feet in length and 600 feet in width. This claim runs from the location monument on which this location notice is posted approximately 1490 feet in a southerly direction to the south end line and 10 feet in a northerly direction to the north end line. This claim is marked by six monuments, one at each corner and one at the center of each end line of the claim.

The location monument on which this notice is posted is situated within Section 17, Township 7 South, Range 18 East, Gila Salt River Base and Meridian, Arizona and this claim encompasses portions of the following quarter section (s), section (s), Township (s) and Range (s) SE 1/4 and SW 1/4 of the SE 1/4 of Section 17, and the NW 1/4 and NE 1/4 of the NE 1/4 of Section 20, Township 7 South, Range 18 East, Gila Salt River Base and Meridian, Arizona, Bunker Hill Mining District.

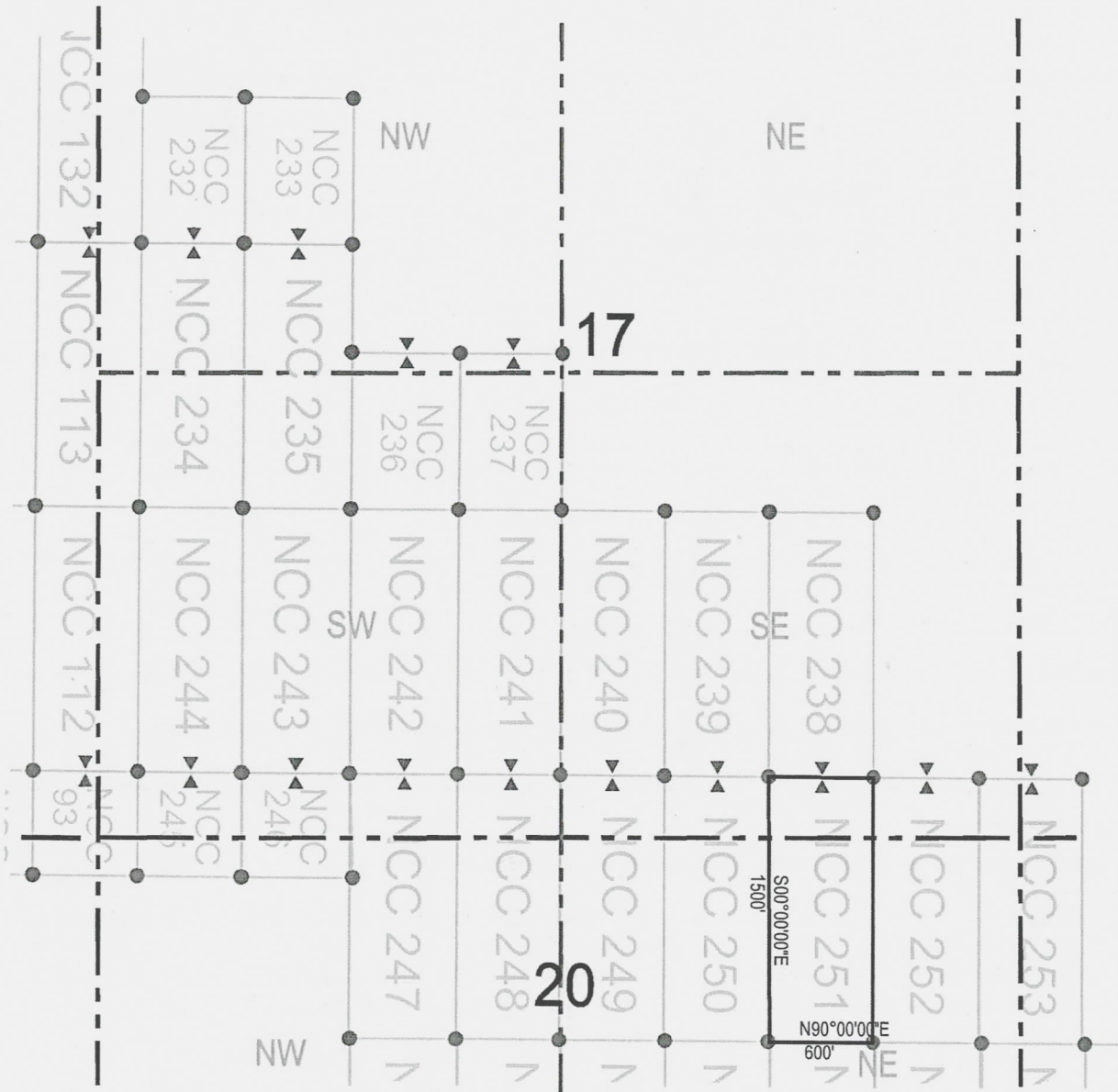
The locality of this claim with reference to some natural object or permanent monument and additional information (if any) concerning its locality are as follows: 10930 feet north and 4378 feet east of the northeast corner of Section 31, Township 7 South, Range 18 East, to the northeast corner of the claim.

DATED AND POSTED on the ground this 26th day of November, 2012.

LOCATOR (s) Redhawk Copper Inc 130 N. Redington Rd. San Manuel, AZ 85631 AGENT: T. Robert Breen [Signature]

AMC420290

# LODE CLAIM LOCATION MAP



● Corner Posts      ▲ Location Monuments      Scale: 1"=1000'



1. The above map depicts the **NCC 251** Lode Claim, which is located in the SE 1/4 and SW 1/4 of the SE 1/4 of Section 17, and the NW 1/4 and NE 1/4 of the NE 1/4 of Section 20, Township 7 South, Range 18 East, Gila and Salt River Base and Meridian, Pinal County, Arizona, Bunker Hill Mining District.
2. The type of corner and location monuments used are wood 2"x2"x48" posts and metal tags with location information written thereon.
3. The bearings and distances in degrees and feet between claim corners are as depicted on the above map.



OK



OFFICIAL RECORDS OF PINAL COUNTY RECORDER

When recorded return to: Redhawk Copper Inc 130 N. Redington Rd. San Manuel, AZ 85631


DATE/TIME: 12/17/2012 1138 FEE: \$10.00 PAGES: 2 FEE NUMBER: 2012-107957



AZA36087

LOCATION NOTICE FOR LODE MINING CLAIM

NOTICE IS HEREBY GIVEN that the NCC 252 lode mining claim has been located by Redhawk Copper Inc whose current mailing address is 130 N. Redington Rd. San Manuel, AZ 85631



The general course of this claim is north / south and it is situated in Pinal County, Arizona. This claim is 1500 feet in length and 600 feet in width. This claim runs from the location monument on which this location notice is posted approximately 1490 feet in a southerly direction to the south end line and 10 feet in a northerly direction to the north end line. This claim is marked by six monuments, one at each corner and one at the center of each end line of the claim.

The location monument on which this notice is posted is situated within Section 17, Township 7 South, Range 18 East, Gila Salt River Base and Meridian, Arizona and this claim encompasses portions of the following quarter section (s), section (s), Township (s) and Range (s) SE 1/4 of the SE 1/4 of Section 17, and the NE 1/4 of the NE 1/4 of Section 20, Township 7 South, Range 18 East, Gila Salt River Base and Meridian, Arizona, Bunker Hill Mining District.

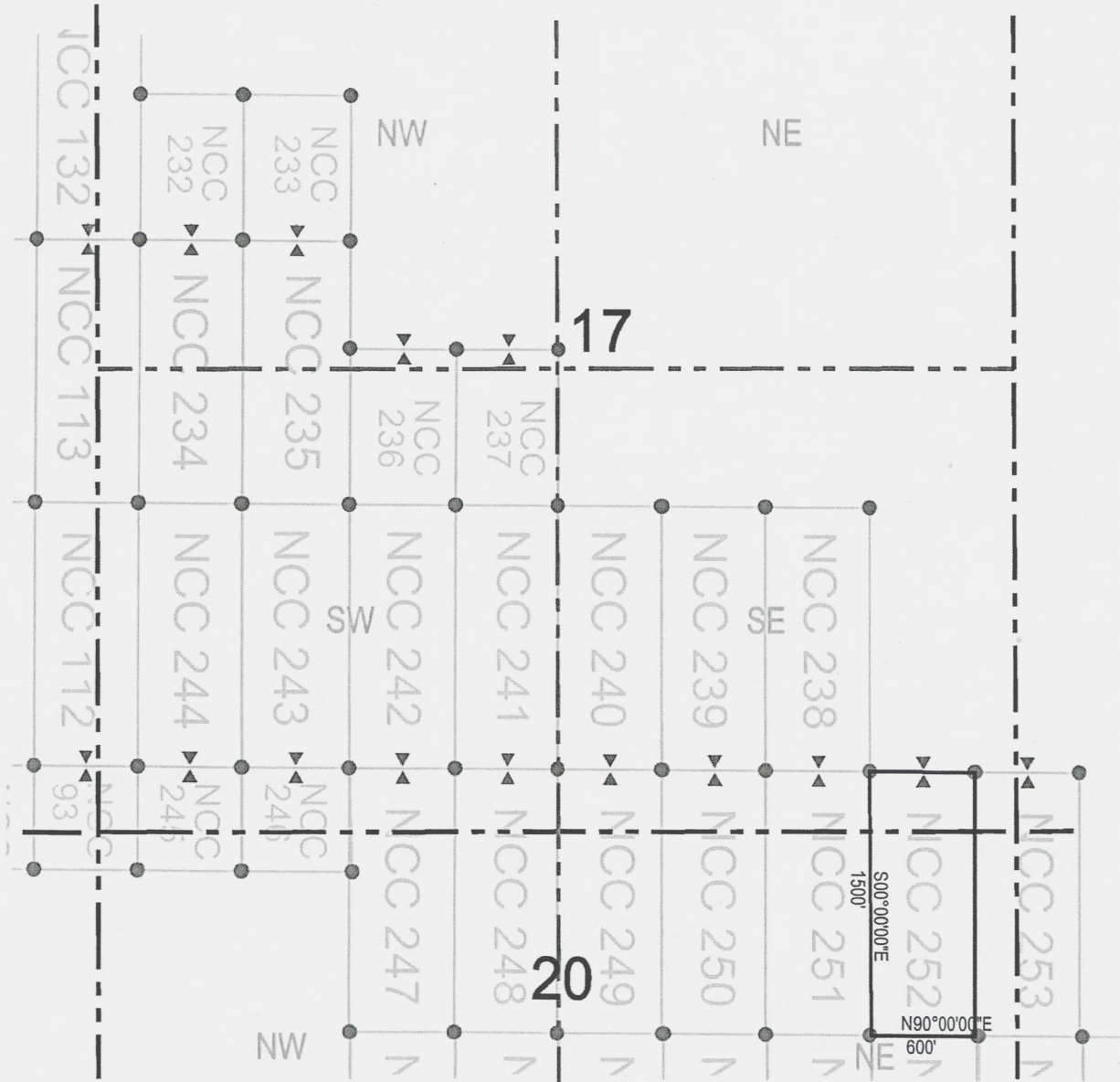
The locality of this claim with reference to some natural object or permanent monument and additional information (if any) concerning its locality are as follows: 10930 feet north and 4978 feet east of the northeast corner of Section 31, Township 7 South, Range 18 East, to the northeast corner of the claim.

DATED AND POSTED on the ground this 26th day of November, 2012

LOCATOR (s) Redhawk Copper Inc AGENT: T. Robert Breen 130 N. Redington Rd. San Manuel, AZ 85631

AMCH 20291

# LODE CLAIM LOCATION MAP



● Corner Posts      ▲ Location Monuments      Scale: 1"=1000'



1. The above map depicts the **NCC 252** Lode Claim, which is located in the SE 1/4 of the SE 1/4 of Section 17, and the NE 1/4 of the NE 1/4 of Section 20, Township 7 South, Range 18 East, Gila and Salt River Base and Meridian, Pinal County, Arizona, Bunker Hill Mining District.
2. The type of corner and location monuments used are wood 2"x2"x48" posts and metal tags with location information written thereon.
3. The bearings and distances in degrees and feet between claim corners are as depicted on the above map.

OK



OFFICIAL RECORDS OF PINAL COUNTY RECORDER

When recorded return to: Redhawk Copper Inc 130 N. Redington Rd. San Manuel, AZ 85631

DATE/TIME: 12/17/2012 1138 FEE: \$10.00 PAGES: 2 FEE NUMBER: 2012-107958



AZA36087

RECEIVED AZ STAFF OFFICE 2012 DEC 26 A 10:20 PHOENIX, AZ

LOCATION NOTICE FOR LODE MINING CLAIM

NOTICE IS HEREBY GIVEN that the NCC 253 lode mining claim has been located by Redhawk Copper Inc whose current mailing address is 130 N. Redington Rd. San Manuel, AZ 85631

The general course of this claim is north / south and it is situated in Pinal County, Arizona. This claim is 1500 feet in length and 600 feet in width. This claim runs from the location monument on which this location notice is posted approximately 1490 feet in a southerly direction to the south end line and 10 feet in a northerly direction to the north end line. This claim is marked by six monuments, one at each corner and one at the center of each end line of the claim.

The location monument on which this notice is posted is situated within Section 16, Township 7 South, Range 18 East, Gila Salt River Base and Meridian, Arizona and this claim encompasses portions of the following quarter section (s), section (s), Township (s) and Range (s) SW 1/4 of the SW 1/4 of Section 16, and the SE 1/4 of the SE 1/4 of Section 17, and the NE 1/4 of the NE 1/4 of Section 20, and the NW 1/4 of the NW 1/4 of Section 21, Township 7 South, Range 18 East, Gila Salt River Base and Meridian, Arizona, Bunker Hill Mining District.

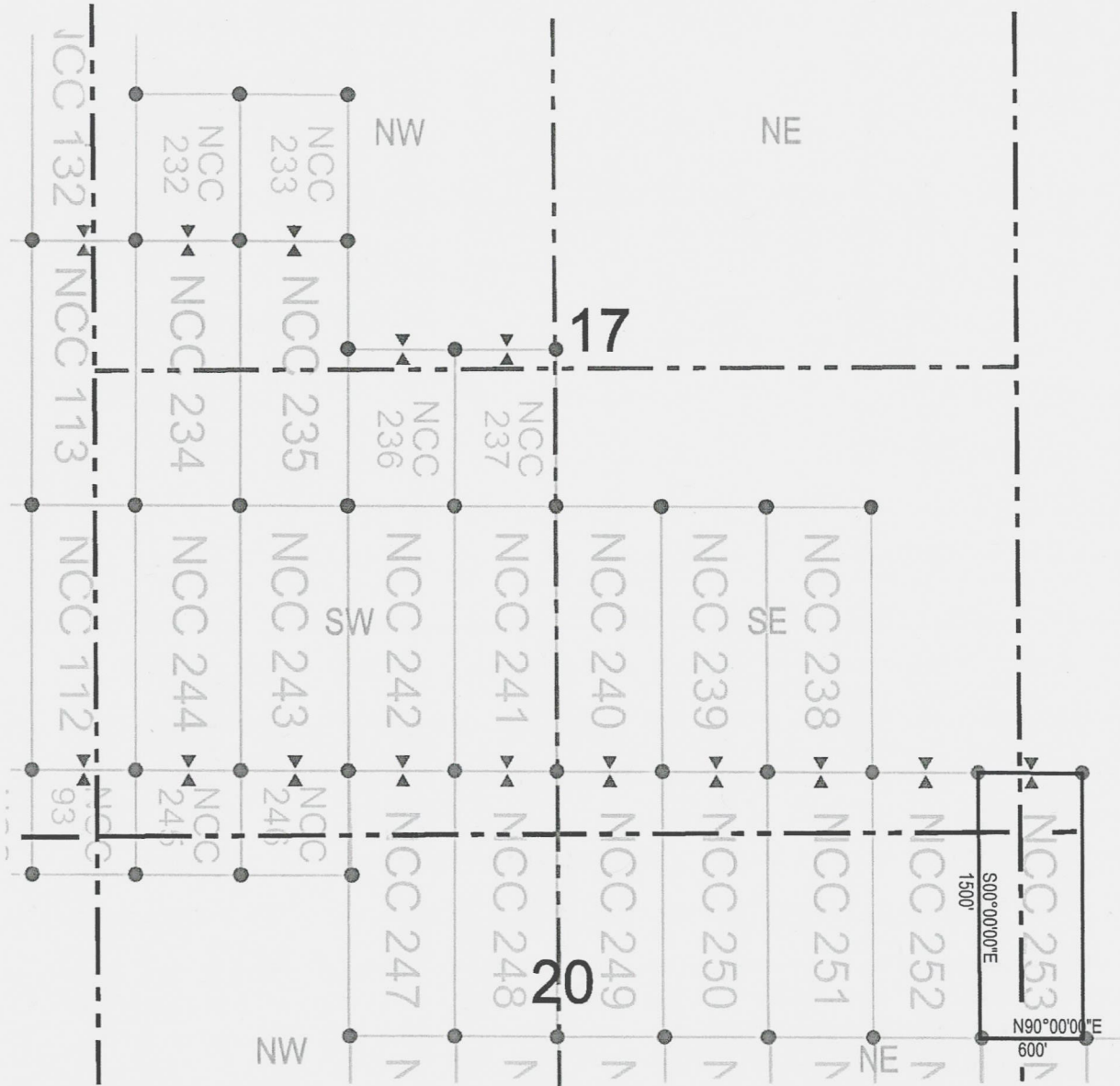
The locality of this claim with reference to some natural object or permanent monument and additional information (if any) concerning its locality are as follows: 10930 feet north and 5578 feet east of the northeast corner of Section 31, Township 7 South, Range 18 East, to the northeast corner of the claim.

DATED AND POSTED on the ground this 26th day of November 2012

LOCATOR (s) Redhawk Copper Inc 130 N. Redington Rd. San Manuel, AZ 85631 AGENT: T. Robert Breen

ANC 20292

# LODE CLAIM LOCATION MAP

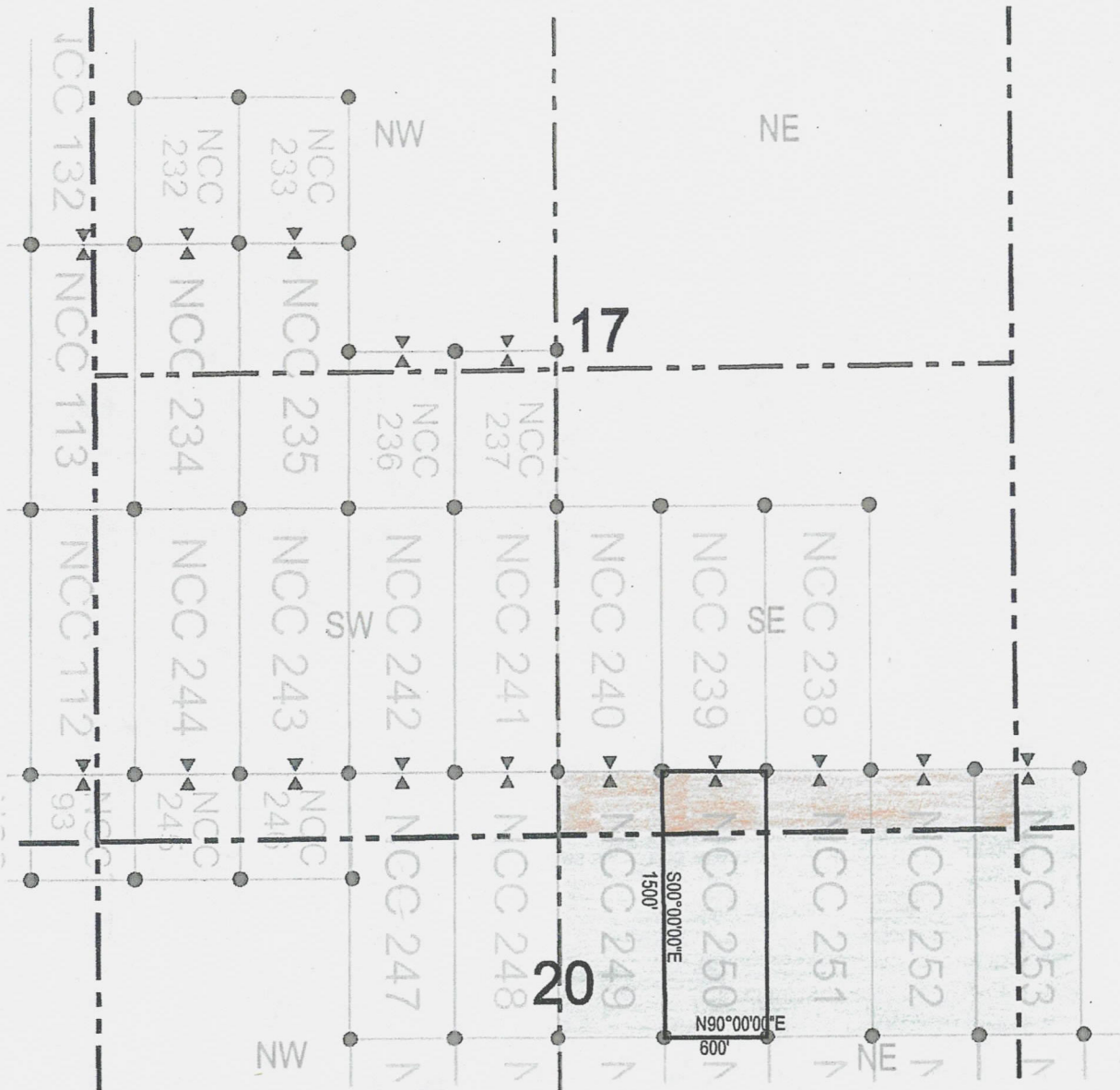


Corner Posts    
  Location Monuments    
 Scale: 1"=1000'
 
 N

1. The above map depicts the **NCC 253** Lode Claim, which is located in the SW 1/4 of the SW 1/4 of Section 16, and the SE 1/4 of the SE 1/4 of Section 17, and the NE 1/4 of the NE 1/4 of Section 20, and the NW 1/4 of the NW 1/4 of Section 21, Township 7 South, Range 18 East, Gila and Salt River Base and Meridian, Pinal County, Arizona, Bunker Hill Mining District.
2. The type of corner and location monuments used are wood 2"x2"x48" posts and metal tags with location information written thereon.
3. The bearings and distances in degrees and feet between claim corners are as depicted on the above map.



LODE CLAIM LOCATION MAP



● Corner Posts      ▲ Location Monuments      Scale: 1"=1000'      N

1. The above map depicts the **NCC 250** Lode Claim, which is located in the SW 1/4 of the SE 1/4 of Section 17, and the NW 1/4 of the NE 1/4 of Section 20, Township 7 South, Range 18 East, Gila and Salt River Base and Meridian, Pinal County, Arizona, Bunker Hill Mining District.
2. The type of corner and location monuments used are wood 2"x2"x48" posts and metal tags with location information written thereon.
3. The bearings and distances in degrees and feet between claim corners are as depicted on the above map.

AME 420288 - 420292

LANDS ON WHICH NO NOITL FILED (SRHE LANDS)  
 NOITL MUST BE FILED PRIOR TO ANY SEGREGATIVE  
 EFFECT AND MINING ACTIVITY

SRHE LANDS ON WHICH AZA 36087 (NOITL) was in effect  
 when the claims were located; thus properly filed

OK



OFFICIAL RECORDS OF PINAL COUNTY RECORDER

When recorded return to: Redhawk Copper Inc 130 N. Redington Rd. San Manuel, AZ 85631

DATE/TIME: 12/17/2012 1138 FEE: \$10.00 PAGES: 2 FEE NUMBER: 2012-107959



AZA36087

LOCATION NOTICE FOR LODE MINING CLAIM

NOTICE IS HEREBY GIVEN that the NCC 254 lode mining claim has been located by Redhawk Copper Inc whose current mailing address is 130 N. Redington Rd. San Manuel, AZ 85631

RECEIVED L.M. AZ STATE OFFICE 2012 DEC 26 A 10:21 PHOENIX, AZ

The general course of this claim is north / south and it is situated in Pinal County, Arizona. This claim is 1500 feet in length and 600 feet in width. This claim runs from the location monument on which this location notice is posted approximately 10 feet in a northerly direction to the north end line and 1490 feet in a southerly direction to the south end line. This claim is marked by six monuments, one at each corner and one at the center of each end line of the claim.

The location monument on which this notice is posted is situated within Section 21, Township 7 South, Range 18 East, Gila Salt River Base and Meridian, Arizona and this claim encompasses portions of the following quarter section (s), section (s), Township (s) and Range (s) NW 1/4, SW 1/4, SE 1/4 and NE 1/4 of the NW 1/4, and NW 1/4 and NE 1/4 of the SW 1/4 of Section 21 of Township 7 South, Range 18 East, Gila Salt River Base and Meridian, Arizona, Bunker Hill Mining District.

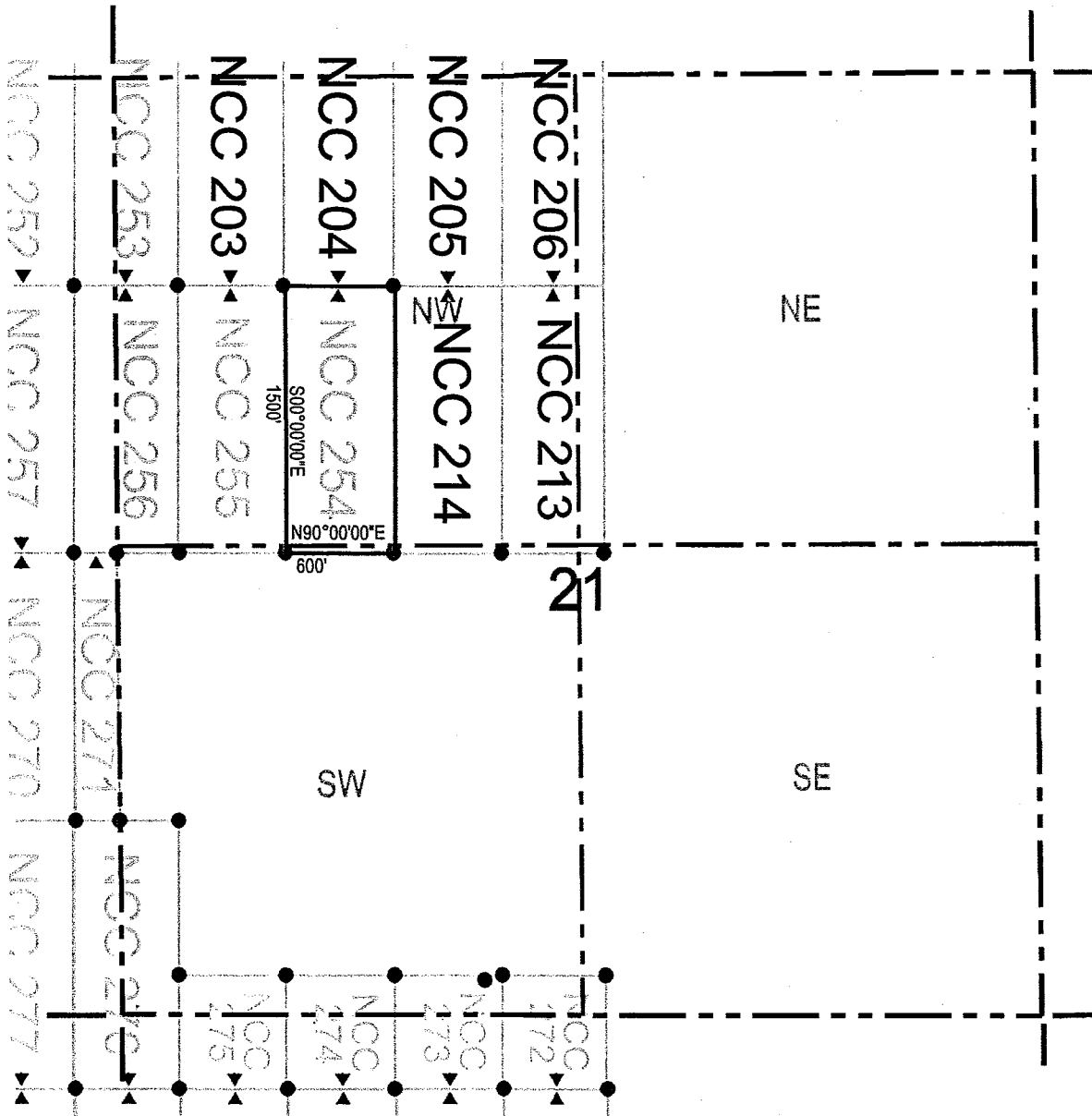
The locality of this claim with reference to some natural object or permanent monument and additional information (if any) concerning its locality are as follows: 9430 feet north and 6778 feet east of the northeast corner of Section 31, Township 7 South, Range 18 East, to the northeast corner of the claim.

DATED AND POSTED on the ground this 26th day of November, 2012

LOCATOR (s) Redhawk Copper Inc AGENT: T. Robert Breen 130 N. Redington Rd. San Manuel, AZ 85631

AMC420293

# LODE CLAIM LOCATION MAP



● Corner Posts      ▲ Location Monuments      Scale: 1"=1000'



1. The above map depicts the **NCC 254** Lode Claim, which is located in the NW 1/4, SE 1/4, and NE 1/4 of the NW 1/4, and NW 1/4 and NE 1/4 of the SW 1/4 of Section 21, Township 7 South, Range 18 East, Gila and Salt River Base and Meridian, Pinal County, Arizona, Bunker Hill Mining District.
2. The type of corner and location monuments used are wood 2"x2"x48" posts and metal tags with location information written thereon.
3. The bearings and distances in degrees and feet between claim corners are as depicted on the above map.

OK



OFFICIAL RECORDS OF PINAL COUNTY RECORDER

When recorded return to: Redhawk Copper Inc 130 N. Redington Rd. San Manuel, AZ 85631

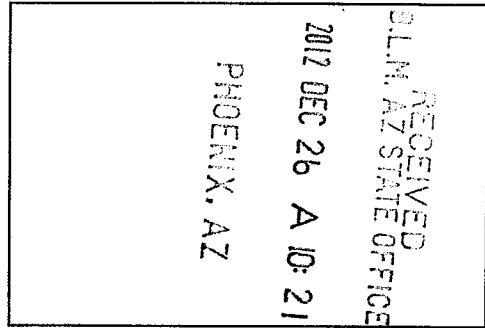
DATE/TIME: 12/17/2012 1138 FEE: \$10.00 PAGES: 2 FEE NUMBER: 2012-107960



AZA36087

LOCATION NOTICE FOR LODE MINING CLAIM

NOTICE IS HEREBY GIVEN that the NCC 255 lode mining claim has been located by Redhawk Copper Inc whose current mailing address is 130 N. Redington Rd. San Manuel, AZ 85631



The general course of this claim is north / south and it is situated in Pinal County, Arizona. This claim is 1500 feet in length and 600 feet in width. This claim runs from the location monument on which this location notice is posted approximately 10 feet in a northerly direction to the north end line and 1490 feet in a southerly direction to the south end line. This claim is marked by six monuments, one at each corner and one at the center of each end line of the claim.

The location monument on which this notice is posted is situated within Section 21, Township 7 South, Range 18 East, Gila Salt River Base and Meridian, Arizona and this claim encompasses portions of the following quarter section (s), section (s), Township (s) and Range (s) NW 1/4 and SW 1/4 of the NW 1/4, and NW 1/4 of the SW 1/4 of Section 21, Township 7 South, Range 18 East, Gila Salt River Base and Meridian, Arizona, Bunker Hill Mining District.

The locality of this claim with reference to some natural object or permanent monument and additional information (if any) concerning its locality are as follows: 9430 feet north and 6178 feet east of the northeast corner of Section 31, Township 7 South, Range 18 East, to the northeast corner of the claim.

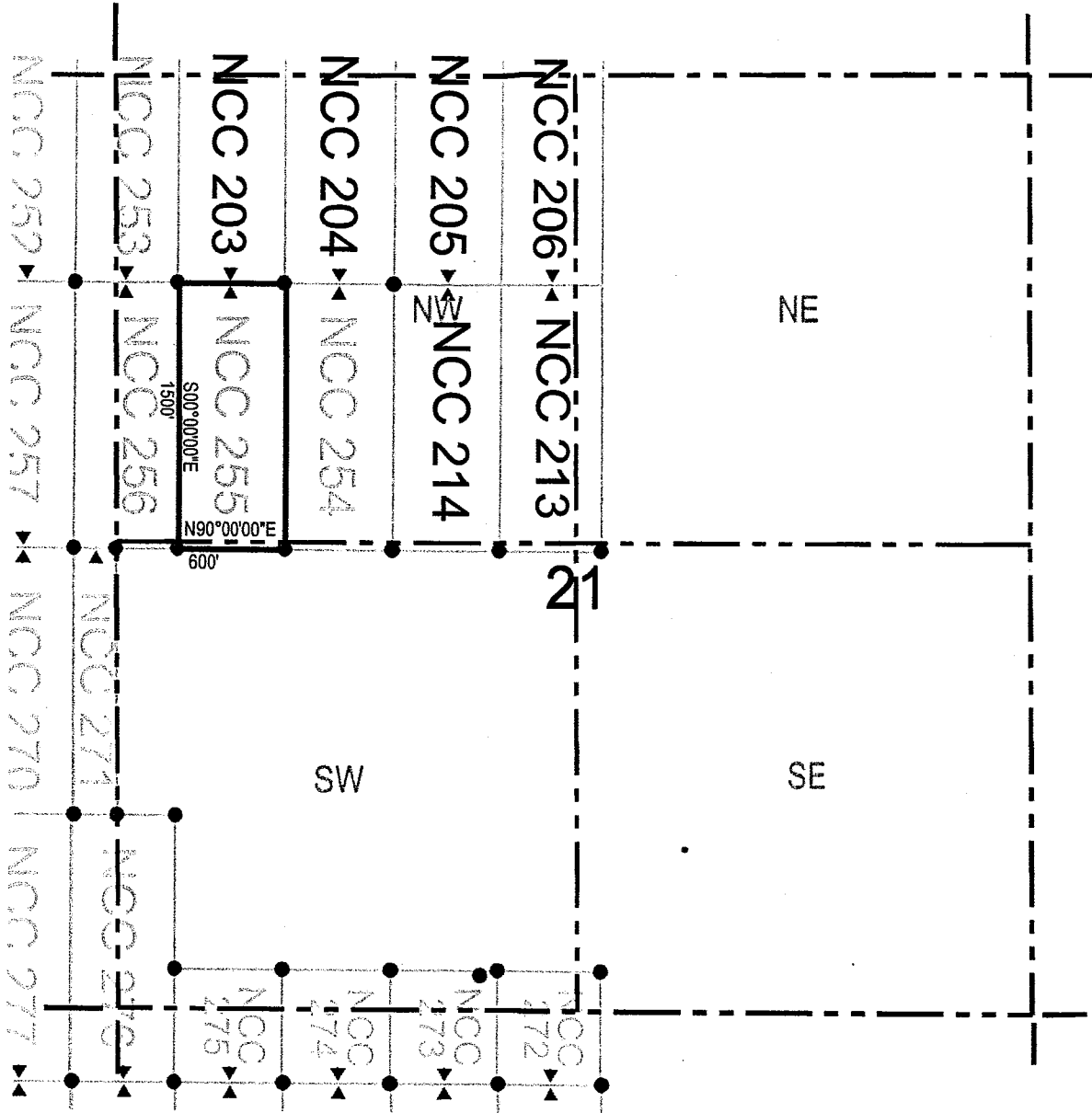
DATED AND POSTED on the ground this 26th day of November 2012

LOCATOR (s) Redhawk Copper Inc AGENT: T. Robert Breen / [Signature] 130 N. Redington Rd. San Manuel, AZ 85631

AMCH 202294



# LODE CLAIM LOCATION MAP



● Corner Posts      ▲ Location Monuments      Scale: 1"=1000'



1. The above map depicts the **NCC 255** Lode Claim, which is located in the NW 1/4 and SW 1/4 of the NW 1/4, and NW 1/4 of the SW 1/4 of Section 21, Township 7 South, Range 18 East, Gila and Salt River Base and Meridian, Pinal County, Arizona, Bunker Hill Mining District.
2. The type of corner and location monuments used are wood 2"x2"x48" posts and metal tags with location information written thereon.
3. The bearings and distances in degrees and feet between claim corners are as depicted on the above map.

OK



OFFICIAL RECORDS OF PINAL COUNTY RECORDER

When recorded return to: Redhawk Copper Inc 130 N. Redington Rd. San Manuel, AZ 85631

DATE/TIME: 12/17/2012 1138 FEE: \$10.00 PAGES: 2 FEE NUMBER: 2012-107961



AZA36087

LOCATION NOTICE FOR LODE MINING CLAIM

NOTICE IS HEREBY GIVEN that the NCC 402 lode mining claim has been located by Redhawk Copper Inc whose current mailing address is 130 N. Redington Rd. San Manuel, AZ 85631

RECEIVED CLM AZ STATE OFFICE 2012 DEC 26 A 10: 21 PHOENIX, AZ

The general course of this claim is north / south and it is situated in Pinal County, Arizona. This claim is 1500 feet in length and 600 feet in width. This claim runs from the location monument on which this location notice is posted approximately 10 feet in a northerly direction to the north end line and 1490 feet in a southerly direction to the south end line. This claim is marked by six monuments, one at each corner and one at the center of each end line of the claim.

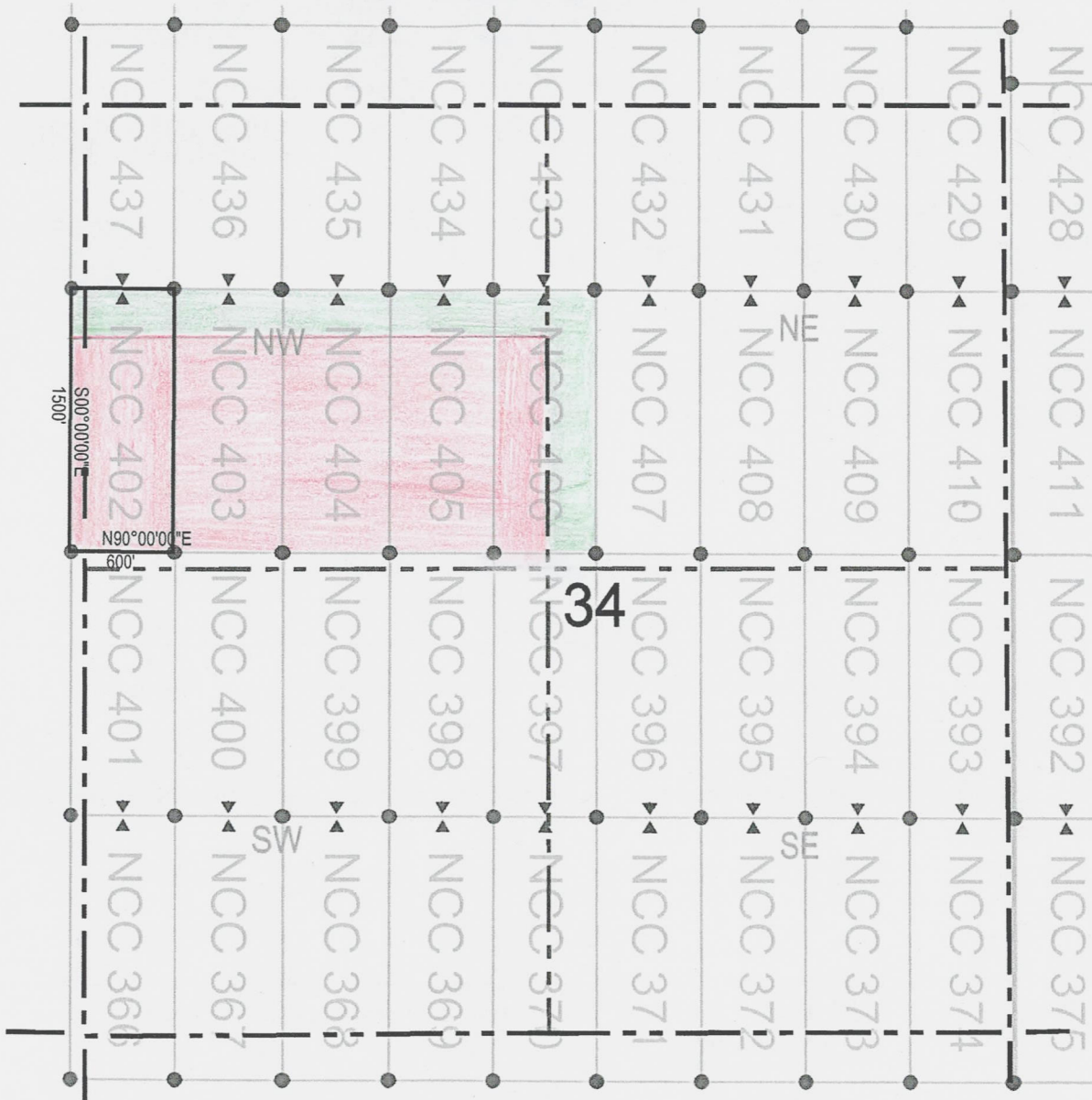
The location monument on which this notice is posted is situated within Section 34, Township 7 South, Range 18 East, Gila Salt River Base and Meridian, Arizona and this claim encompasses portions of the following quarter section (s), section (s), Township (s) and Range (s) NW 1/4 and SW 1/4 of the NW 1/4 of Section 34, and NE 1/4 and SE 1/4 of the NE 1/4 of Section 33, Township 7 South, Range 18 East, Gila Salt River Base and Meridian, Arizona, Bunker Hill Mining District.

The locality of this claim with reference to some natural object or permanent monument and additional information (if any) concerning its locality are as follows: 1070 feet south and 11012 feet east of the northeast corner of Section 31, Township 7 South, Range 18 East, to the northeast corner of the claim.

DATED AND POSTED on the ground this 13th day of November 2012 LOCATOR (s) RedHawk Copper Inc 130 N. Redington Rd. San Manuel, AZ 85631 AGENT: T. Robert Breen

AMC120295

## LODE CLAIM LOCATION MAP



● Corner Posts    ▲ Location Monuments    Scale: 1"=1000'



1. The above map depicts the **NCC 402** Lode Claim, which is located in the NW 1/4 and SW 1/4 of the NW 1/4 of Section 34, and the NE 1/4 and SE 1/4 of the NE 1/4 of Section 33, Township 7 South, Range 18 East, Gila and Salt River Base and Meridian, Pinal County, Arizona, Bunker Hill Mining District.
2. The type of corner and location monuments used are wood 2"x2"x48" posts and metal tags with location information written thereon.
3. The bearings and distances in degrees and feet between claim corners are as depicted on the above map.

LODE CLAIM LOCATION MAP



● Corner Posts    ▲ Location Monuments    Scale: 1"=1000'

1. The above map depicts the **NCC 402** Lode Claim, which is located in the NW 1/4 and SW 1/4 of the NW 1/4 of Section 34, and the NE 1/4 and SE 1/4 of the NE 1/4 of Section 33, Township 7 South, Range 18 East, Gila and Salt River Base and Meridian, Pinal County, Arizona, Bunker Hill Mining District.
2. The type of corner and location monuments used are wood 2"x2"x48" posts and metal tags with location information written thereon.
3. The bearings and distances in degrees and feet between claim corners are as depicted on the above map.

AMC 420295 - 420299

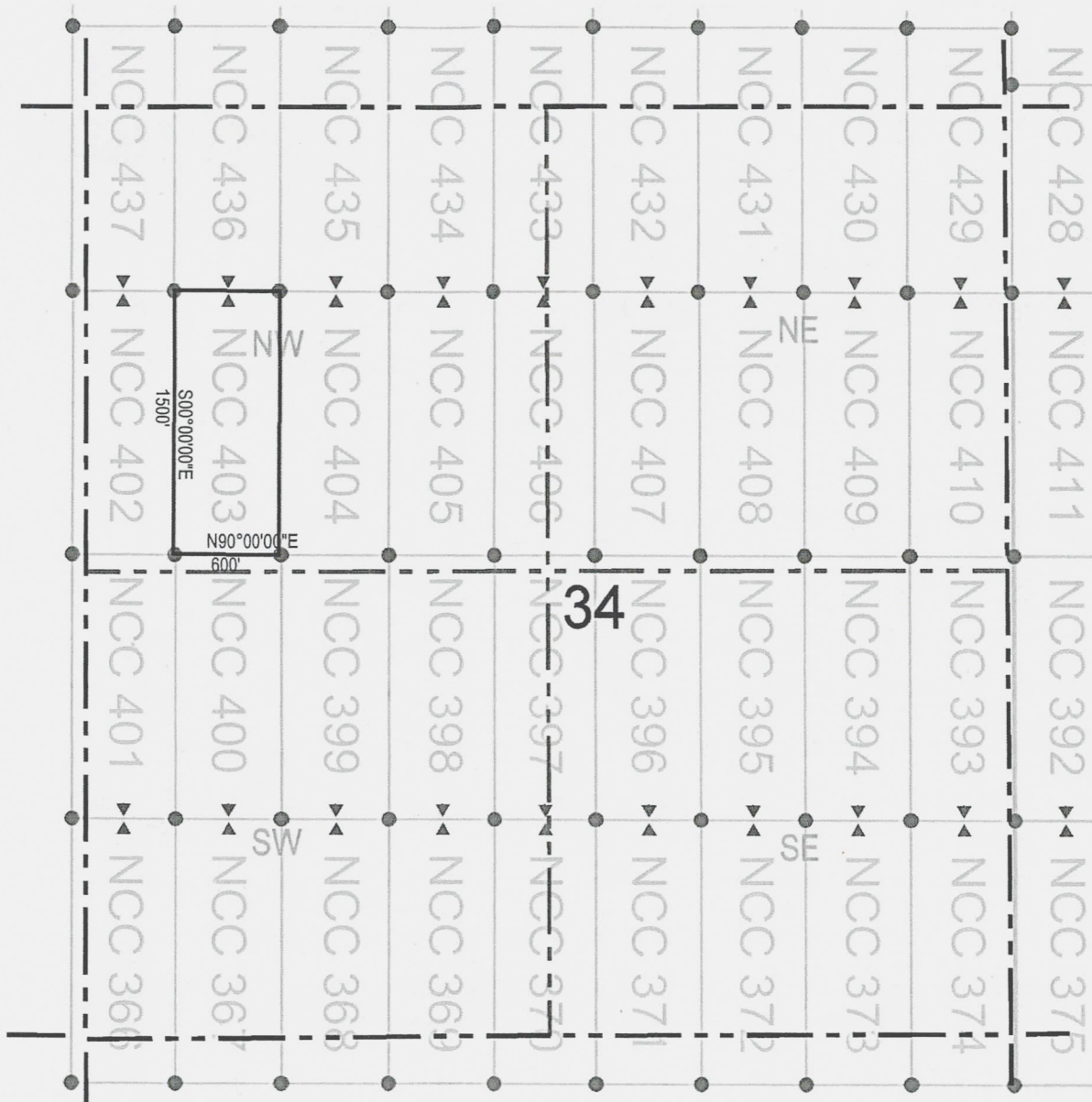
SRHE Lands with no NOITL in place during location of these claims. NOITL must be on file prior to any segregative effect and mining activity.

SRHE lands on which NOITL was in effect when the claims were located; thus properly filed active.





## LODE CLAIM LOCATION MAP



● Corner Posts      ▲ Location Monuments      Scale: 1"=1000'



1. The above map depicts the **NCC 403** Lode Claim, which is located in the NW 1/4 and SW 1/4 of the NW 1/4 of Section 34, Township 7 South, Range 18 East, Gila and Salt River Base and Meridian, Pinal County, Arizona, Bunker Hill Mining District.
2. The type of corner and location monuments used are wood 2"x2"x48" posts and metal tags with location information written thereon.
3. The bearings and distances in degrees and feet between claim corners are as depicted on the above map.

OK



OFFICIAL RECORDS OF PINAL COUNTY RECORDER

When recorded return to: Redhawk Copper Inc 130 N. Redington Rd. San Manuel, AZ 85631

DATE/TIME: 12/17/2012 1138 FEE: \$10.00 PAGES: 2 FEE NUMBER: 2012-107963



AZA36087

LOCATION NOTICE FOR LODE MINING CLAIM

NOTICE IS HEREBY GIVEN that the NCC 404 lode mining claim has been located by Redhawk Copper Inc whose current mailing address is 130 N. Redington Rd. San Manuel, AZ 85631

RECEIVED P.L.M. AZ STATE OFFICE 2012 DEC 26 A 10: 21 PHOENIX, AZ

The general course of this claim is north / south and it is situated in Pinal County, Arizona. This claim is 1500 feet in length and 600 feet in width. This claim runs from the location monument on which this location notice is posted approximately 10 feet in a northerly direction to the north end line and 1490 feet in a southerly direction to the south end line. This claim is marked by six monuments, one at each corner and one at the center of each end line of the claim.

The location monument on which this notice is posted is situated within Section 34, Township 7 South, Range 18 East, Gila Salt River Base and Meridian, Arizona and this claim encompasses portions of the following quarter section (s), section (s), Township (s) and Range (s) NE 1/4, NW 1/4, SW 1/4 and SE 1/4 of the NW 1/4 of Section 34, Township 7 South, Range 18 East, Gila Salt River Base and Meridian, Arizona, Bunker Hill Mining District.

The locality of this claim with reference to some natural object or permanent monument and additional information (if any) concerning its locality are as follows: 1070 feet south and 12212 feet east of the northeast corner of Section 31, Township 7 South, Range 18 East, to the northeast corner of the claim.

DATED AND POSTED on the ground this 13th day of November, 2012

LOCATOR (s) RedHawk Copper Inc 130 N. Redington Rd. San Manuel, AZ 85631 AGENT: T. Robert Breen / [Signature]

ANCH 20297

## LODE CLAIM LOCATION MAP



● Corner Posts      ▲ Location Monuments      Scale: 1"=1000'



1. The above map depicts the **NCC 404** Lode Claim, which is located in the NE 1/4, NW 1/4, SW 1/4, and SE 1/4 of the NW 1/4 of Section 34, Township 7 South, Range 18 East, Gila and Salt River Base and Meridian, Pinal County, Arizona, Bunker Hill Mining District.
2. The type of corner and location monuments used are wood 2"x2"x48" posts and metal tags with location information written thereon.
3. The bearings and distances in degrees and feet between claim corners are as depicted on the above map.





## LODE CLAIM LOCATION MAP

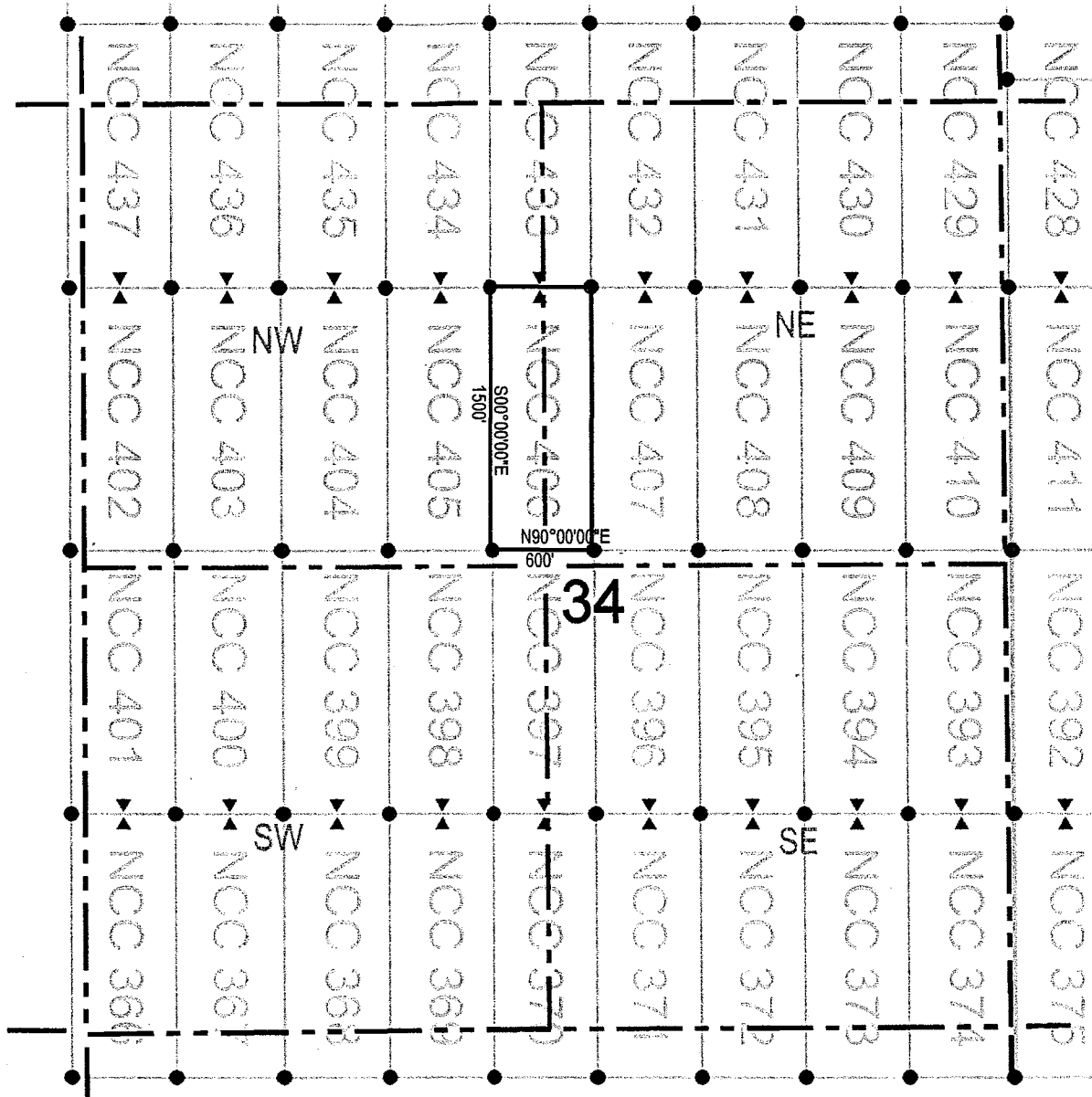


● Corner Posts      ▲ Location Monuments      Scale: 1"=1000'     

1. The above map depicts the **NCC 405** Lode Claim, which is located in the NE 1/4 and SE 1/4 of the NW 1/4 of Section 34, Township 7 South, Range 18 East, Gila and Salt River Base and Meridian, Pinal County, Arizona, Bunker Hill Mining District.
2. The type of corner and location monuments used are wood 2"x2"x48" posts and metal tags with location information written thereon.
3. The bearings and distances in degrees and feet between claim corners are as depicted on the above map.



## LODE CLAIM LOCATION MAP



● Corner Posts      ▲ Location Monuments      Scale: 1"=1000'



1. The above map depicts the **NCC 406** Lode Claim, which is located in the NE 1/4 and SE 1/4 of the NW 1/4, and the SW 1/4 and NW 1/4 of the NE 1/4 of Section 34, Township 7 South, Range 18 East, Gila and Salt River Base and Meridian, Pinal County, Arizona, Bunker Hill Mining District.
2. The type of corner and location monuments used are wood 2"x2"x48" posts and metal tags with location information written thereon.
3. The bearings and distances in degrees and feet between claim corners are as depicted on the above map.



Handwritten mark



OFFICIAL RECORDS OF PINAL COUNTY RECORDER

When recorded return to: Redhawk Copper Inc 130 N. Redington Rd. San Manuel, AZ 85631

DATE/TIME: 12/17/2012 1138 FEE: \$10.00 PAGES: 2 FEE NUMBER: 2012-107966



AZA36087

LOCATION NOTICE FOR LODE MINING CLAIM

NOTICE IS HEREBY GIVEN that the NCC 407 lode mining claim has been located by Redhawk Copper Inc whose current mailing address is 130 N. Redington Rd. San Manuel, AZ 85631

RECEIVED D.L.M. AZ STATE OFFICE 2012 DEC 26 A 10: 21 PHOENIX, AZ

The general course of this claim is north / south and it is situated in Pinal County, Arizona. This claim is 1500 feet in length and 600 feet in width. This claim runs from the location monument on which this location notice is posted approximately 10 feet in a northerly direction to the north end line and 1490 feet in a southerly direction to the south end line. This claim is marked by six monuments, one at each corner and one at the center of each end line of the claim.

The location monument on which this notice is posted is situated within Section 34, Township 7 South, Range 18 East, Gila Salt River Base and Meridian, Arizona and this claim encompasses portions of the following quarter section (s), section (s), Township (s) and Range (s) NW 1/4 and SW 1/4 of the NE 1/4 of Section 34, Township 7 South, Range 18 East, Gila Salt River Base and Meridian, Arizona, Bunker Hill Mining District.

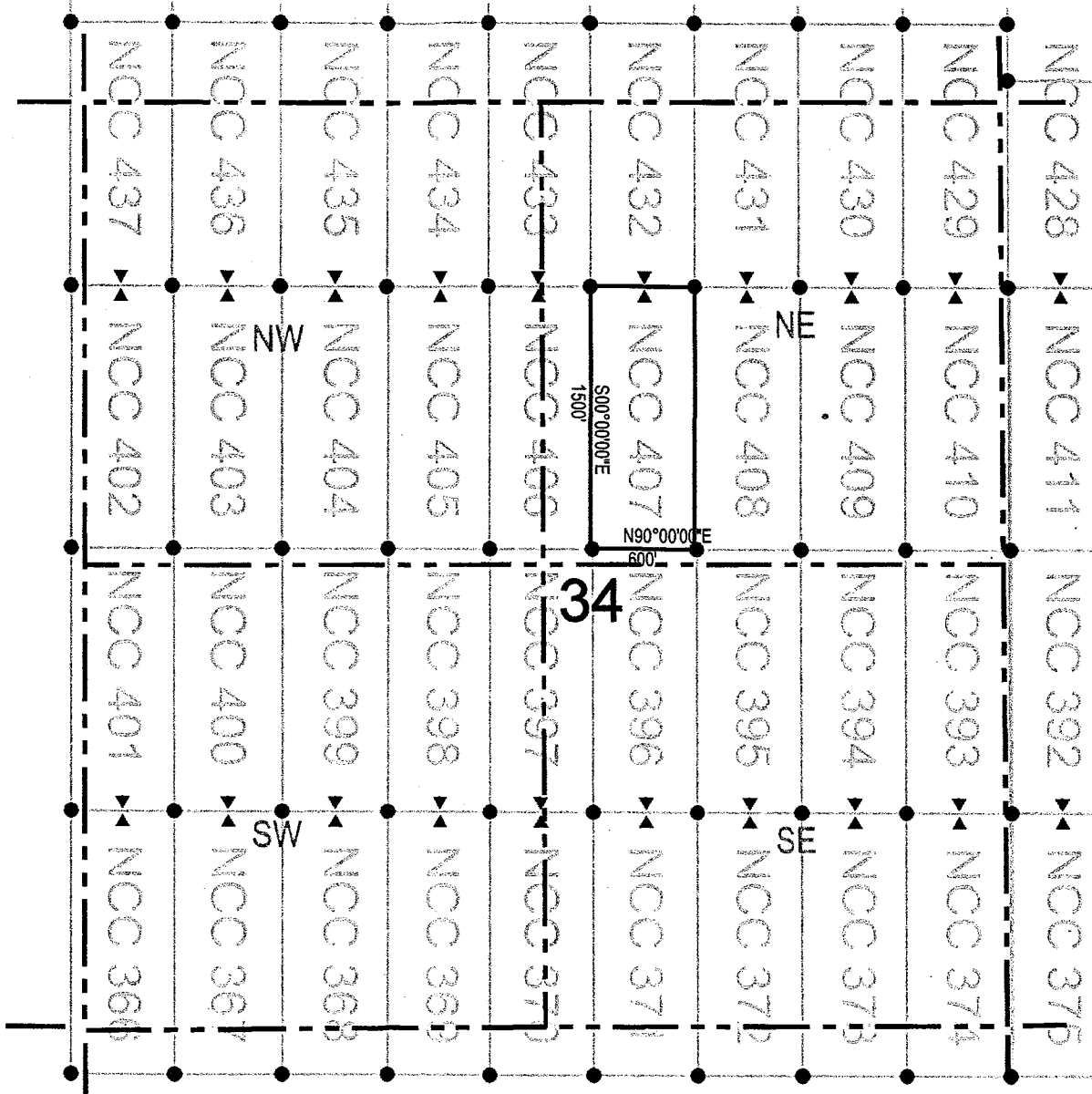
The locality of this claim with reference to some natural object or permanent monument and additional information (if any) concerning its locality are as follows: 1070 feet south and 14012 feet east of the northeast corner of Section 31, Township 7 South, Range 18 East, to the northeast corner of the claim.

DATED AND POSTED on the ground this 13th day of November, 2012.

LOCATOR (s) RedHawk Copper Inc 130 N. Redington Rd. San Manuel, AZ 85631 AGENT: T. Robert Breen / [Signature]

AMC 20300

## LODE CLAIM LOCATION MAP



● Corner Posts      ▲ Location Monuments      Scale: 1"=1000'



1. The above map depicts the **NCC 407** Lode Claim, which is located in the NW 1/4 and SW 1/4 of the NE 1/4 of Section 34, Township 7 South, Range 18 East, Gila and Salt River Base and Meridian, Pinal County, Arizona, Bunker Hill Mining District.
2. The type of corner and location monuments used are wood 2"x2"x48" posts and metal tags with location information written thereon.
3. The bearings and distances in degrees and feet between claim corners are as depicted on the above map.

2



OFFICIAL RECORDS OF PINAL COUNTY RECORDER

When recorded return to: Redhawk Copper Inc 130 N. Redington Rd. San Manuel, AZ 85631

DATE/TIME: 12/17/2012 1138 FEE: \$10.00 PAGES: 2 FEE NUMBER: 2012-107967



AZA36087

LOCATION NOTICE FOR LODE MINING CLAIM

NOTICE IS HEREBY GIVEN that the NCC 408 lode mining claim has been located by Redhawk Copper Inc whose current mailing address is 130 N. Redington Rd. San Manuel, AZ 85631

RECEIVED B.L.M. AZ STATE OFFICE 2012 DEC 26 A 10: 21 PHOENIX, AZ

The general course of this claim is north / south and it is situated in Pinal County, Arizona. This claim is 1500 feet in length and 600 feet in width. This claim runs from the location monument on which this location notice is posted approximately 10 feet in a northerly direction to the north end line and 1490 feet in a southerly direction to the south end line. This claim is marked by six monuments, one at each corner and one at the center of each end line of the claim.

The location monument on which this notice is posted is situated within Section 34, Township 7 South, Range 18 East, Gila Salt River Base and Meridian, Arizona and this claim encompasses portions of the following quarter section (s), section (s), Township (s) and Range (s) NW 1/4, SW 1/4, SE 1/4 and NE 1/4 of the NE 1/4 of Section 34, Township 7 South, Range 18 East, Gila Salt River Base and Meridian, Arizona, Bunker Hill Mining District.

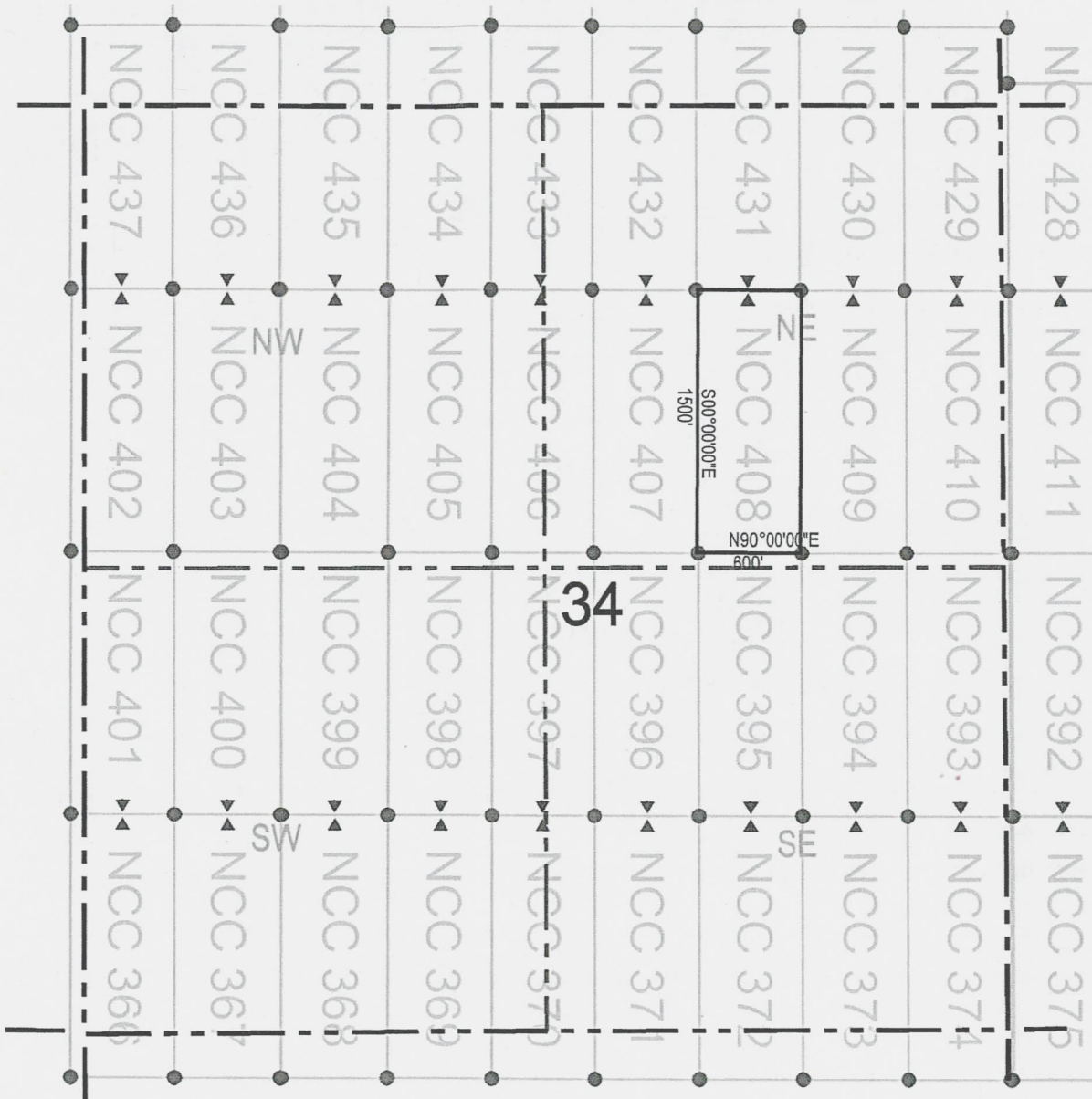
The locality of this claim with reference to some natural object or permanent monument and additional information (if any) concerning its locality are as follows: 1070 feet south and 14612 feet east of the northeast corner of Section 31, Township 7 South, Range 18 East, to the northeast corner of the claim.

DATED AND POSTED on the ground this 13th day of November, 2012

LOCATOR (s) RedHawk Copper Inc 130 N. Redington Rd. San Manuel, AZ 85631 AGENT: T. Robert Breen / [Signature]

AMC 120301

## LODE CLAIM LOCATION MAP



● Corner Posts      ▲ Location Monuments      Scale: 1"=1000'

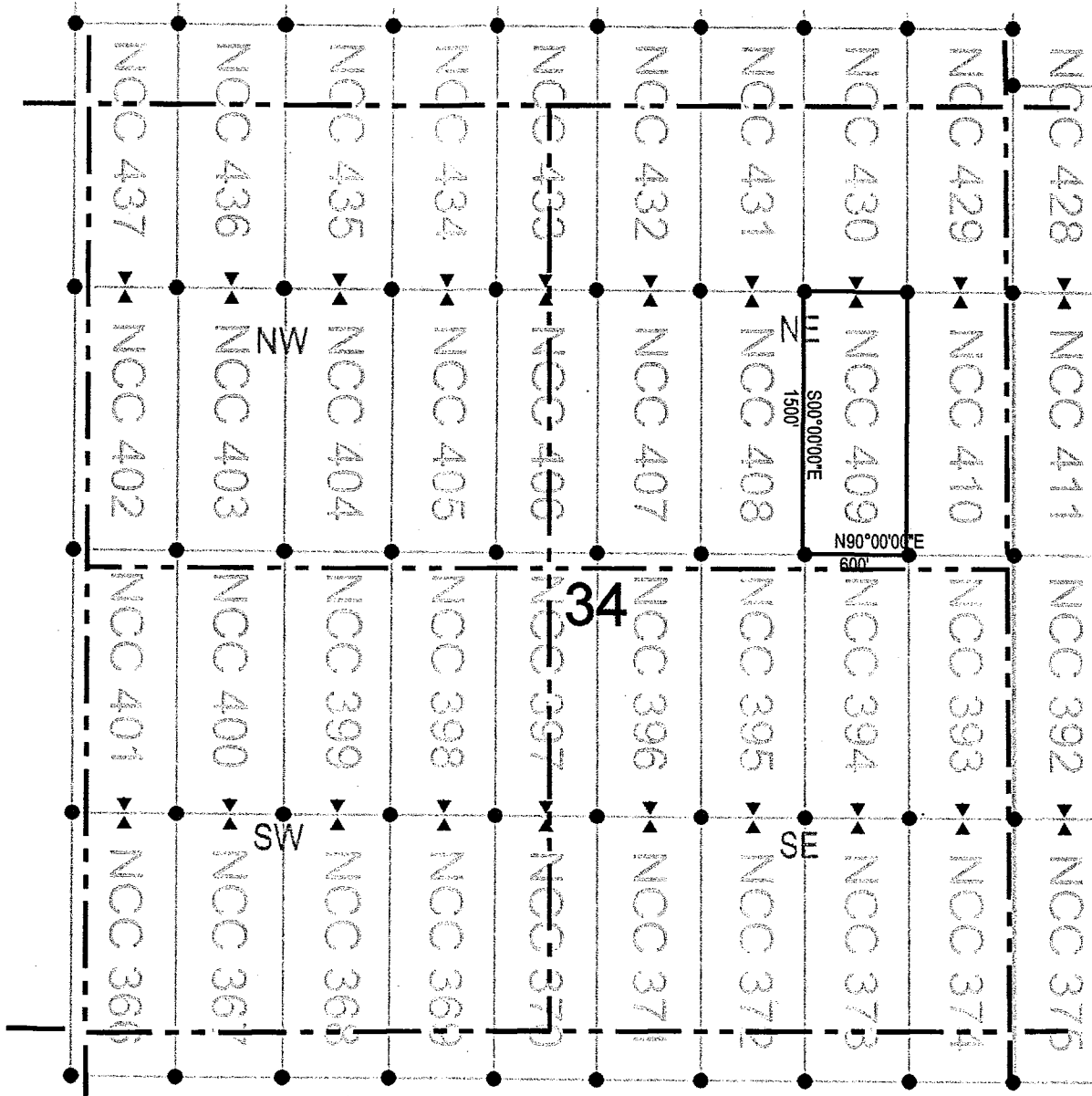


1. The above map depicts the **NCC 408** Lode Claim, which is located in the NW 1/4, SW 1/4, SE 1/4 and NE 1/4 of the NE 1/4 of Section 34, Township 7 South, Range 18 East, Gila and Salt River Base and Meridian, Pinal County, Arizona, Bunker Hill Mining District.
2. The type of corner and location monuments used are wood 2"x2"x48" posts and metal tags with location information written thereon.
3. The bearings and distances in degrees and feet between claim corners are as depicted on the above map.





## LODE CLAIM LOCATION MAP



● Corner Posts      ▲ Location Monuments      Scale: 1"=1000'



1. The above map depicts the **NCC 409** Lode Claim, which is located in the NE 1/4 and SE 1/4 of the NE 1/4 of Section 34, Township 7 South, Range 18 East, Gila and Salt River Base and Meridian, Pinal County, Arizona, Bunker Hill Mining District.
2. The type of corner and location monuments used are wood 2"x2"x48" posts and metal tags with location information written thereon.
3. The bearings and distances in degrees and feet between claim corners are as depicted on the above map.



## LODE CLAIM LOCATION MAP



● Corner Posts      ▲ Location Monuments      Scale: 1"=1000'

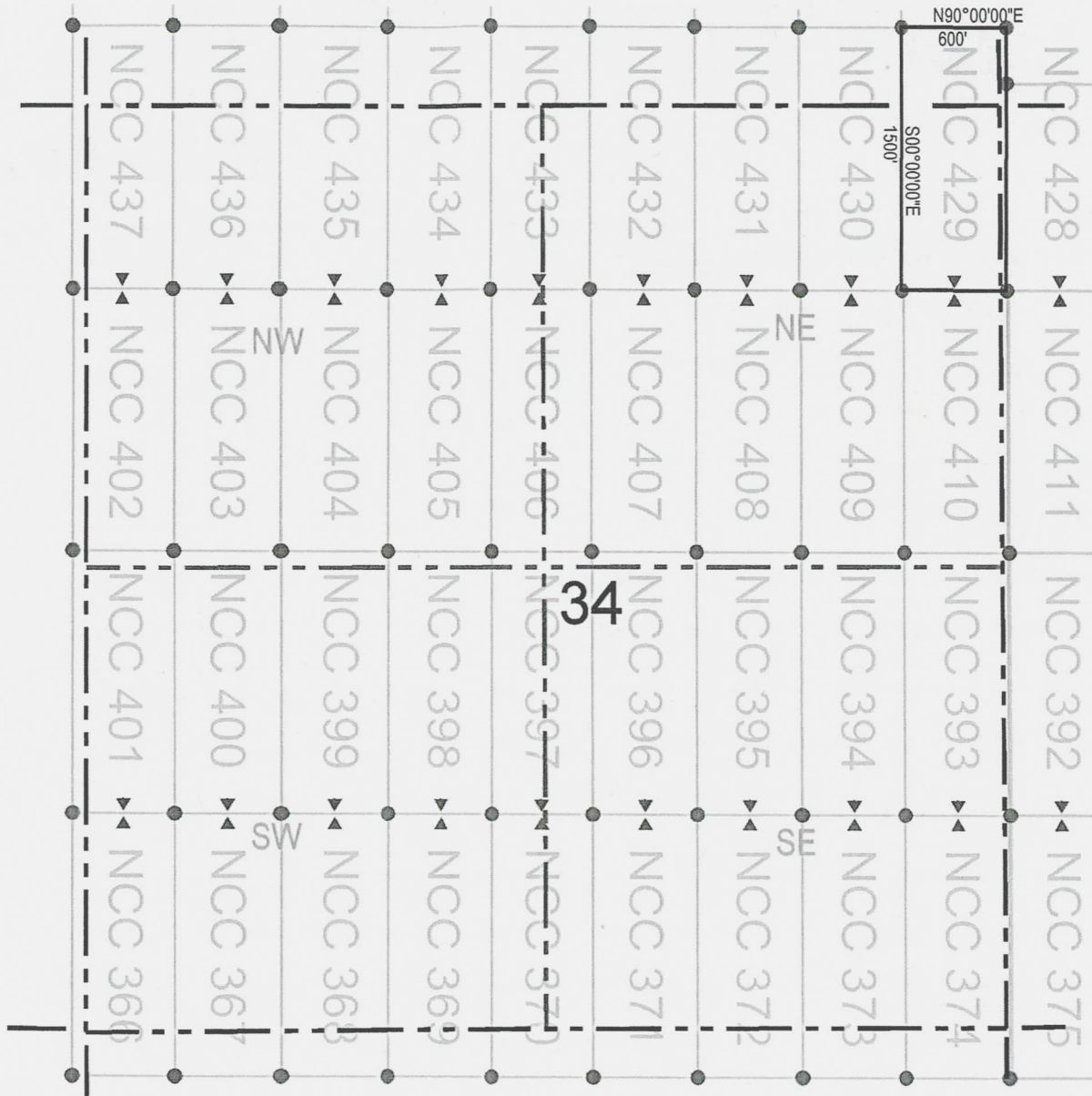


1. The above map depicts the **NCC 410** Lode Claim, which is located in the NE 1/4 and SE 1/4 of the NE 1/4 of Section 34, Township 7 South, Range 18 East, Gila and Salt River Base and Meridian, Pinal County, Arizona, Bunker Hill Mining District.
2. The type of corner and location monuments used are wood 2"x2"x48" posts and metal tags with location information written thereon.
3. The bearings and distances in degrees and feet between claim corners are as depicted on the above map.





# LODE CLAIM LOCATION MAP



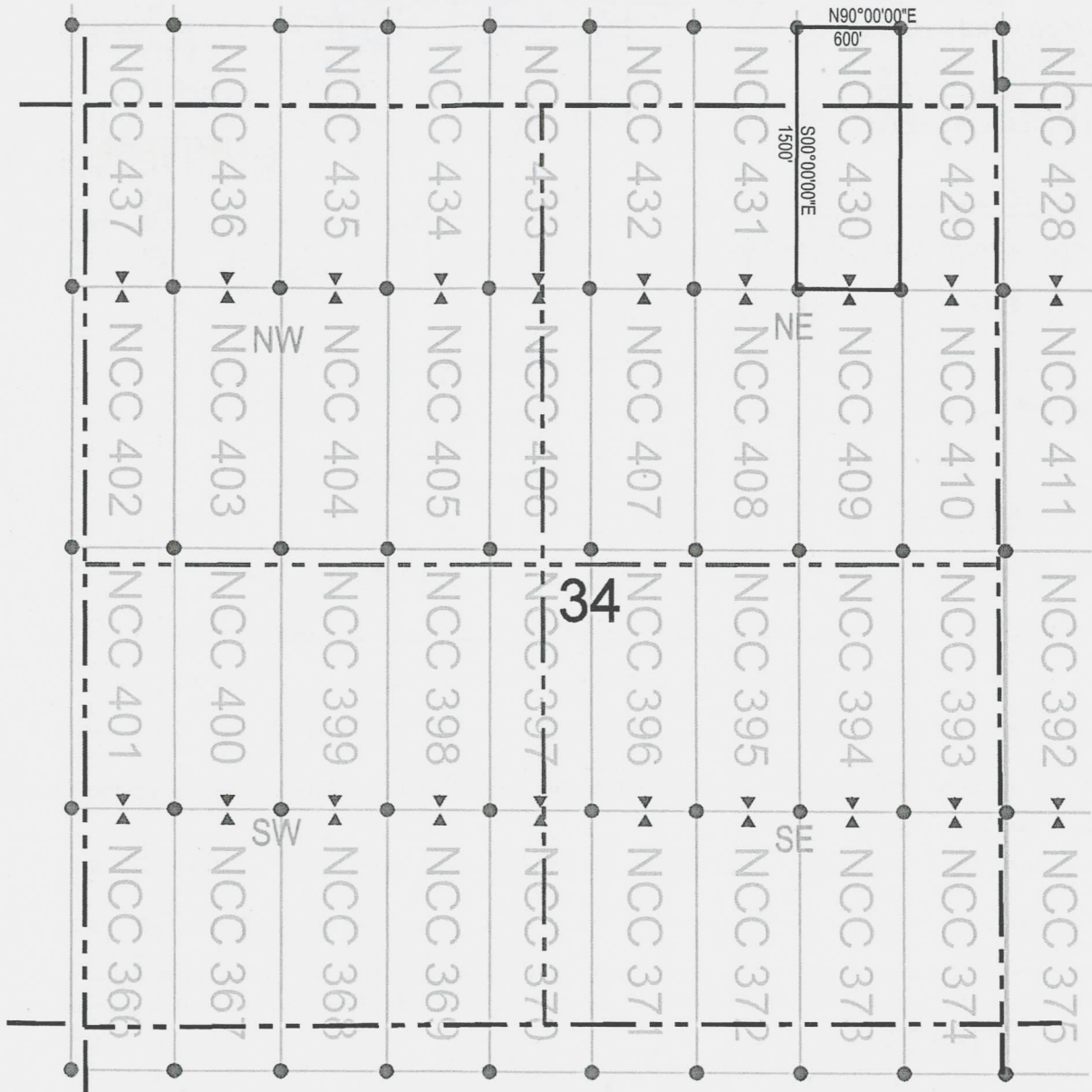
● Corner Posts      ▲ Location Monuments      Scale: 1"=1000'



1. The above map depicts the **NCC 429** Lode Claim, which is located in the NE 1/4 of the NE 1/4 of Section 34, NW 1/4 of the NW 1/4 of Section 35, SW 1/4 of the SW 1/4 of Section 26, and SE 1/4 of the SE 1/4 of Section 27, Township 7 South, Range 18 East, Gila and Salt River Base and Meridian, Pinal County, Arizona, Bunker Hill Mining District.
2. The type of corner and location monuments used are wood 2"x2"x48" posts and metal tags with location information written thereon.
3. The bearings and distances in degrees and feet between claim corners are as depicted on the above map.



## LODE CLAIM LOCATION MAP



● Corner Posts      ▲ Location Monuments      Scale: 1"=1000'

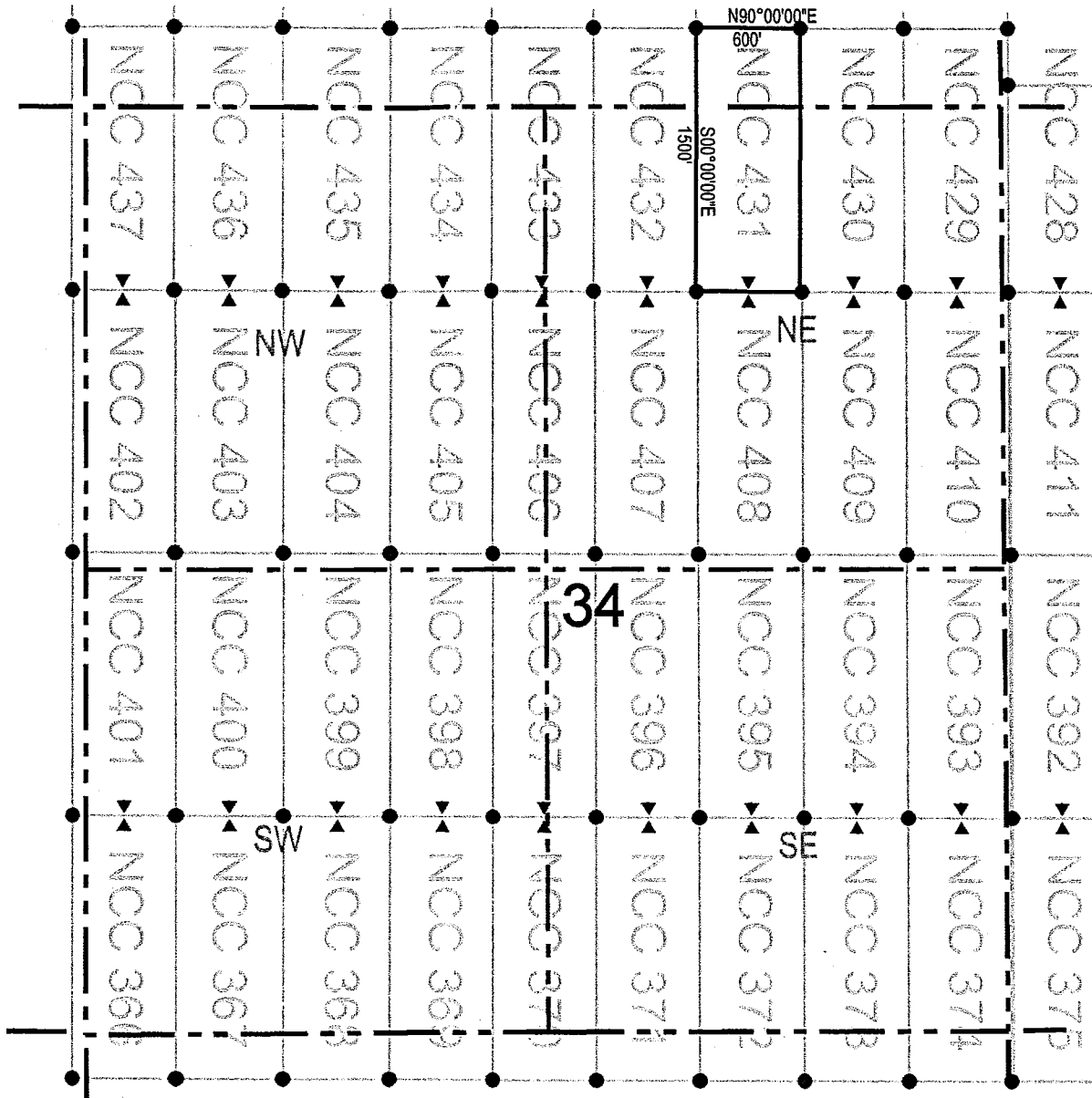


1. The above map depicts the **NCC 430** Lode Claim, which is located in the NE 1/4 of the NE 1/4 of Section 34, and the SE 1/4 of the SE 1/4 of Section 27, Township 7 South, Range 18 East, Gila and Salt River Base and Meridian, Pinal County, Arizona, Bunker Hill Mining District.
2. The type of corner and location monuments used are wood 2"x2"x48" posts and metal tags with location information written thereon.
3. The bearings and distances in degrees and feet between claim corners are as depicted on the above map.





## LODE CLAIM LOCATION MAP



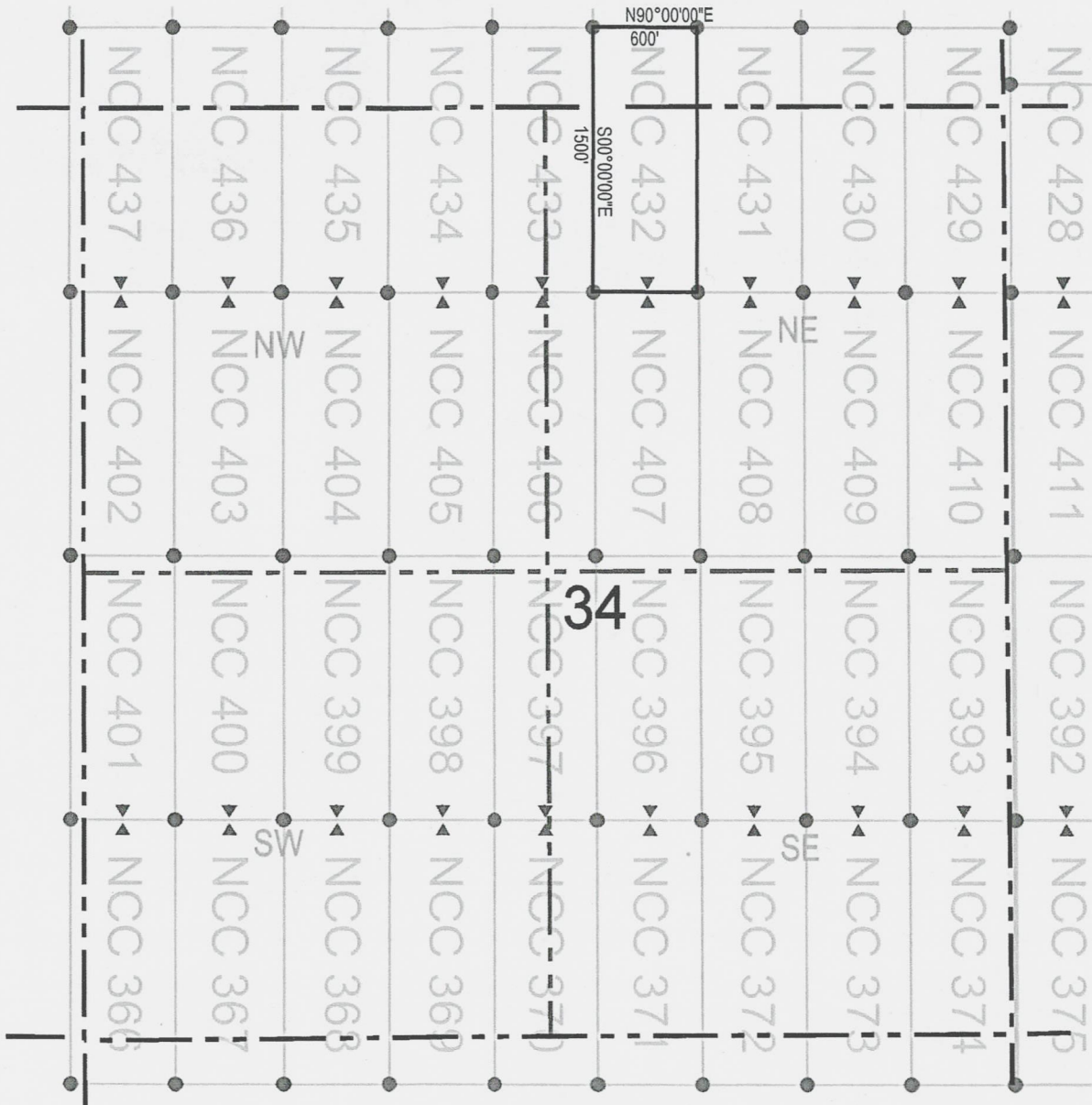
● Corner Posts      ▲ Location Monuments      Scale: 1"=1000'



1. The above map depicts the **NCC 431** Lode Claim, which is located in the NW 1/4 and NE 1/4 of the NE 1/4 of Section 34, and the SE 1/4 and SW 1/4 of the SE 1/4 of Section 27, Township 7 South, Range 18 East, Gila and Salt River Base and Meridian, Pinal County, Arizona, Bunker Hill Mining District.
2. The type of corner and location monuments used are wood 2"x2"x48" posts and metal tags with location information written thereon.
3. The bearings and distances in degrees and feet between claim corners are as depicted on the above map.



## LODE CLAIM LOCATION MAP



● Corner Posts      ▲ Location Monuments      Scale: 1"=1000'

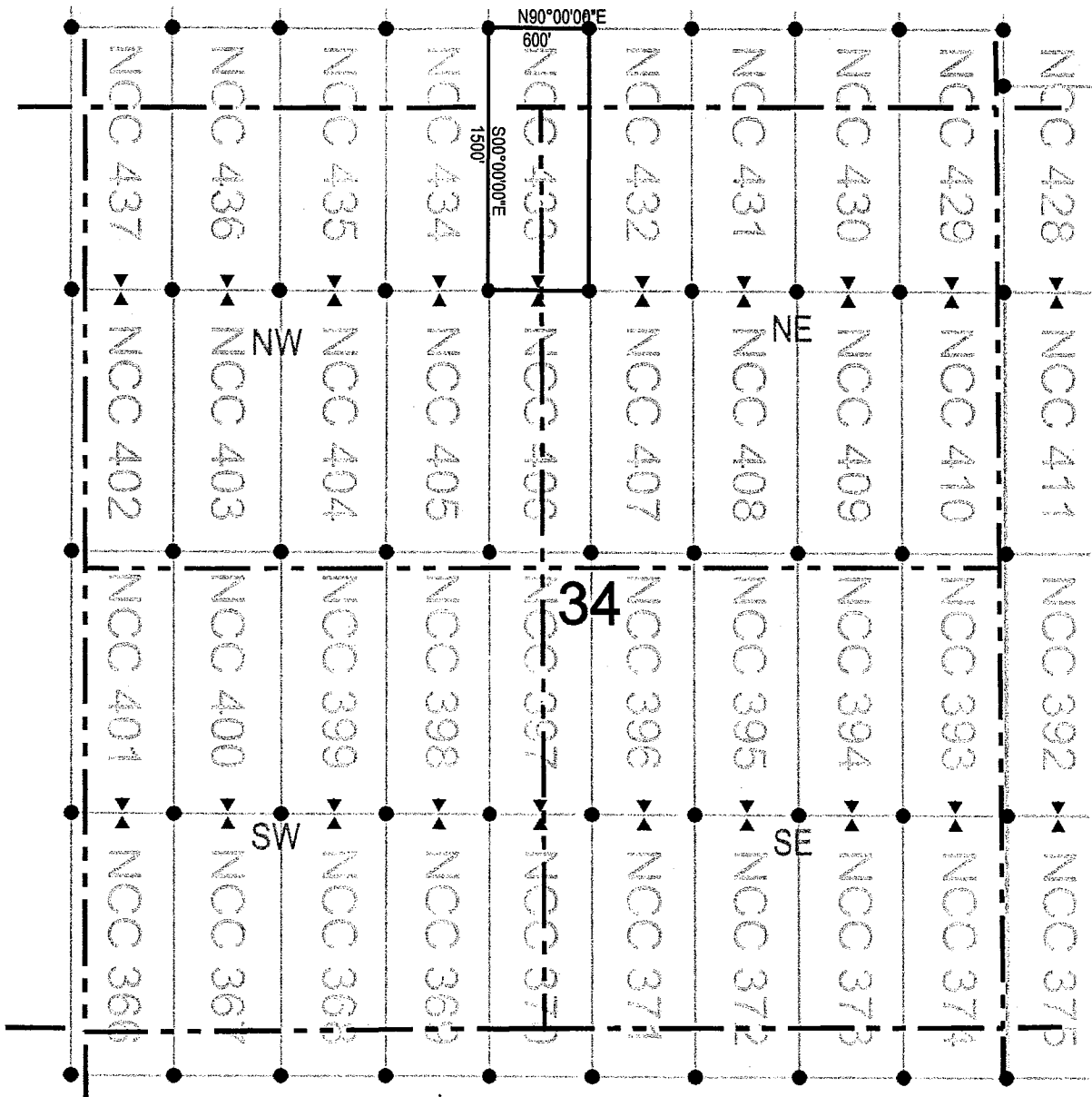


1. The above map depicts the **NCC 432** Lode Claim, which is located in the NW 1/4 of the NE 1/4 of Section 34, and the SW 1/4 of the SE 1/4 of Section 27, Township 7 South, Range 18 East, Gila and Salt River Base and Meridian, Pinal County, Arizona, Bunker Hill Mining District.
2. The type of corner and location monuments used are wood 2"x2"x48" posts and metal tags with location information written thereon.
3. The bearings and distances in degrees and feet between claim corners are as depicted on the above map.





## LODE CLAIM LOCATION MAP



● Corner Posts      ▲ Location Monuments      Scale: 1"=1000'



1. The above map depicts the **NCC 433** Lode Claim, which is located in the NE 1/4 of the NW 1/4, and NW 1/4 of the NE 1/4 of Section 34, and SW 1/4 of the SE 1/4, and SE 1/4 of the SW 1/4 of Section 27, Township 7 South, Range 18 East, Gila and Salt River Base and Meridian, Pinal County, Arizona, Bunker Hill Mining District.
2. The type of corner and location monuments used are wood 2"x2"x48" posts and metal tags with location information written thereon.
3. The bearings and distances in degrees and feet between claim corners are as depicted on the above map.

DR



OFFICIAL RECORDS OF PINAL COUNTY RECORDER

When recorded return to: Redhawk Copper Inc 130 N. Redington Rd. San Manuel, AZ 85631

DATE/TIME: 12/17/2012 1138 FEE: \$10.00 PAGES: 2 FEE NUMBER: 2012-107975



AZA36087

LOCATION NOTICE FOR LODE MINING CLAIM

NOTICE IS HEREBY GIVEN that the NCC 434 lode mining claim has been located by Redhawk Copper Inc whose current mailing address is 130 N. Redington Rd. San Manuel, AZ 85631

RECEIVED P.L.M. AZ STATE OFFICE 2012 DEC 26 A 10: 21 PHOENIX, AZ

The general course of this claim is north / south and it is situated in Pinal County, Arizona. This claim is 1500 feet in length and 600 feet in width. This claim runs from the location monument on which this location notice is posted approximately 1490 feet in a northerly direction to the north end line and 10 feet in a southerly direction to the south end line. This claim is marked by six monuments, one at each corner and one at the center of each end line of the claim.

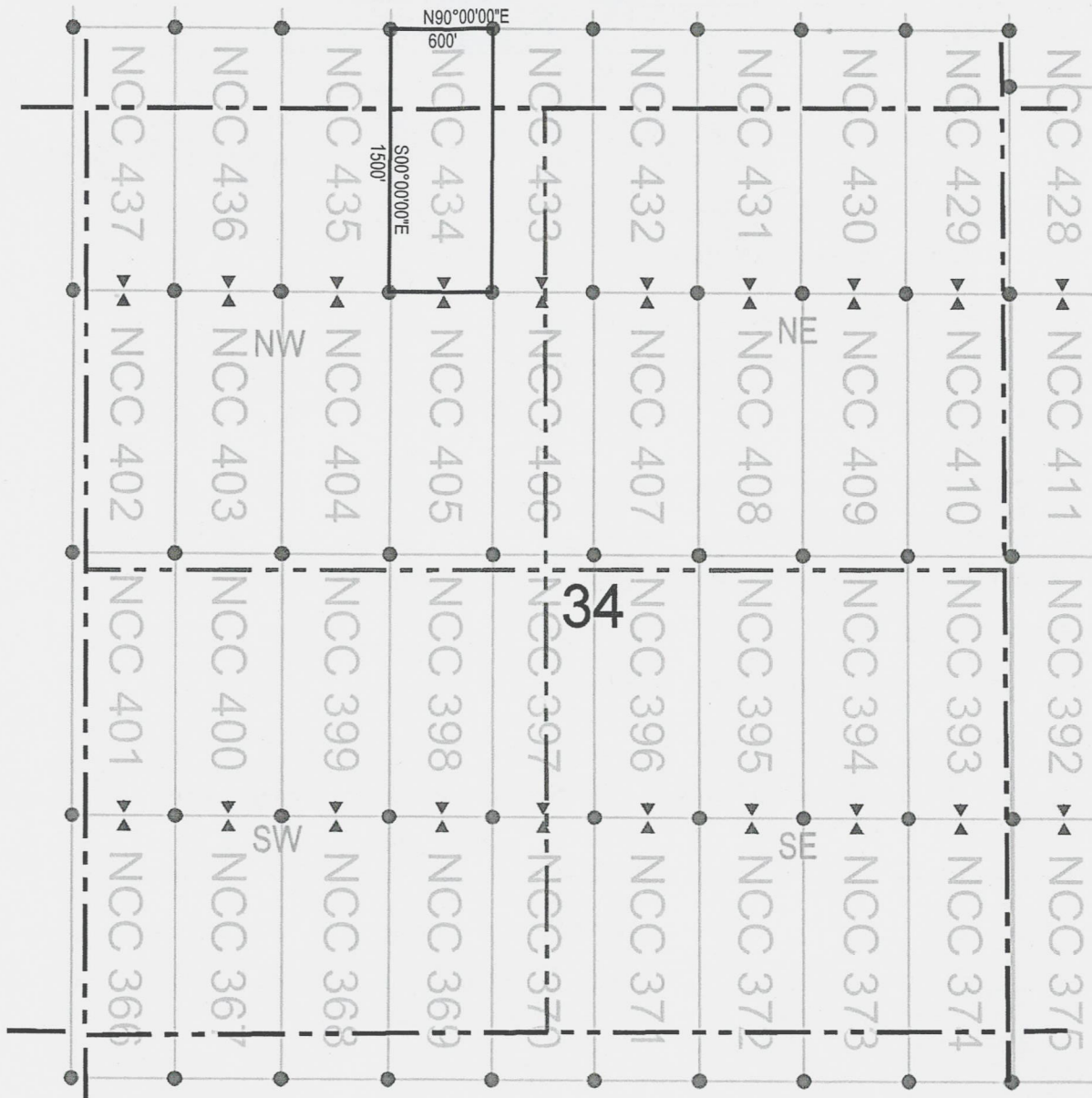
The location monument on which this notice is posted is situated within Section 34, Township 7 South, Range 18 East, Gila Salt River Base and Meridian, Arizona and this claim encompasses portions of the following quarter section (s), section (s), Township (s) and Range (s) NE 1/4 of the NW 1/4 of Section 34, and SE 1/4 of the SW 1/4 of Section 27, Township 7 South, Range 18 East, Gila Salt River Base and Meridian, Arizona, Bunker Hill Mining District.

The locality of this claim with reference to some natural object or permanent monument and additional information (if any) concerning its locality are as follows: 430 feet north and 12812 feet east of the northeast corner of Section 31, Township 7 South, Range 18 East, to the northeast corner of the claim.

DATED AND POSTED on the ground this 13th day of November 2012 LOCATOR (s) RedHawk Copper Inc 130 N. Redington Rd. San Manuel, AZ 85631 AGENT: T. Robert Breen

ALIC 20309

# LODE CLAIM LOCATION MAP



● Corner Posts      ▲ Location Monuments      Scale: 1"=1000'



1. The above map depicts the **NCC 434** Lode Claim, which is located in the NE 1/4 of the NW 1/4 of Section 34, and the SE 1/4 of the SW 1/4 of Section 27, Township 7 South, Range 18 East, Gila and Salt River Base and Meridian, Pinal County, Arizona, Bunker Hill Mining District.
2. The type of corner and location monuments used are wood 2"x2"x48" posts and metal tags with location information written thereon.
3. The bearings and distances in degrees and feet between claim corners are as depicted on the above map.

OK



OFFICIAL RECORDS OF PINAL COUNTY RECORDER

When recorded return to: Redhawk Copper Inc 130 N. Redington Rd. San Manuel, AZ 85631

DATE/TIME: 12/17/2012 1138 FEE: \$10.00 PAGES: 2 FEE NUMBER: 2012-107976



AZA36087

LOCATION NOTICE FOR LODE MINING CLAIM

NOTICE IS HEREBY GIVEN that the NCC 435 lode mining claim has been located by Redhawk Copper Inc whose current mailing address is 130 N. Redington Rd. San Manuel, AZ 85631

RECEIVED PINAL COUNTY RECORDER PHOENIX, AZ 2012 DEC 26 A 10: 22

The general course of this claim is north / south and it is situated in Pinal County, Arizona. This claim is 1500 feet in length and 600 feet in width. This claim runs from the location monument on which this location notice is posted approximately 1490 feet in a northerly direction to the north end line and 10 feet in a southerly direction to the south end line. This claim is marked by six monuments, one at each corner and one at the center of each end line of the claim.

The location monument on which this notice is posted is situated within Section 34, Township 7 South, Range 18 East, Gila Salt River Base and Meridian, Arizona and this claim encompasses portions of the following quarter section (s), section (s), Township (s) and Range (s) NE 1/4 and NW 1/4 of the NW 1/4 of Section 34, and SE 1/4 and SW 1/4 of the SW 1/4 of Section 27, Township 7 South, Range 18 East, Gila Salt River Base and Meridian, Arizona, Bunker Hill Mining District.

The locality of this claim with reference to some natural object or permanent monument and additional information (if any) concerning its locality are as follows: 430 feet north and 12212 feet east of the northeast corner of Section 31, Township 7 South, Range 18 East, to the northeast corner of the claim.

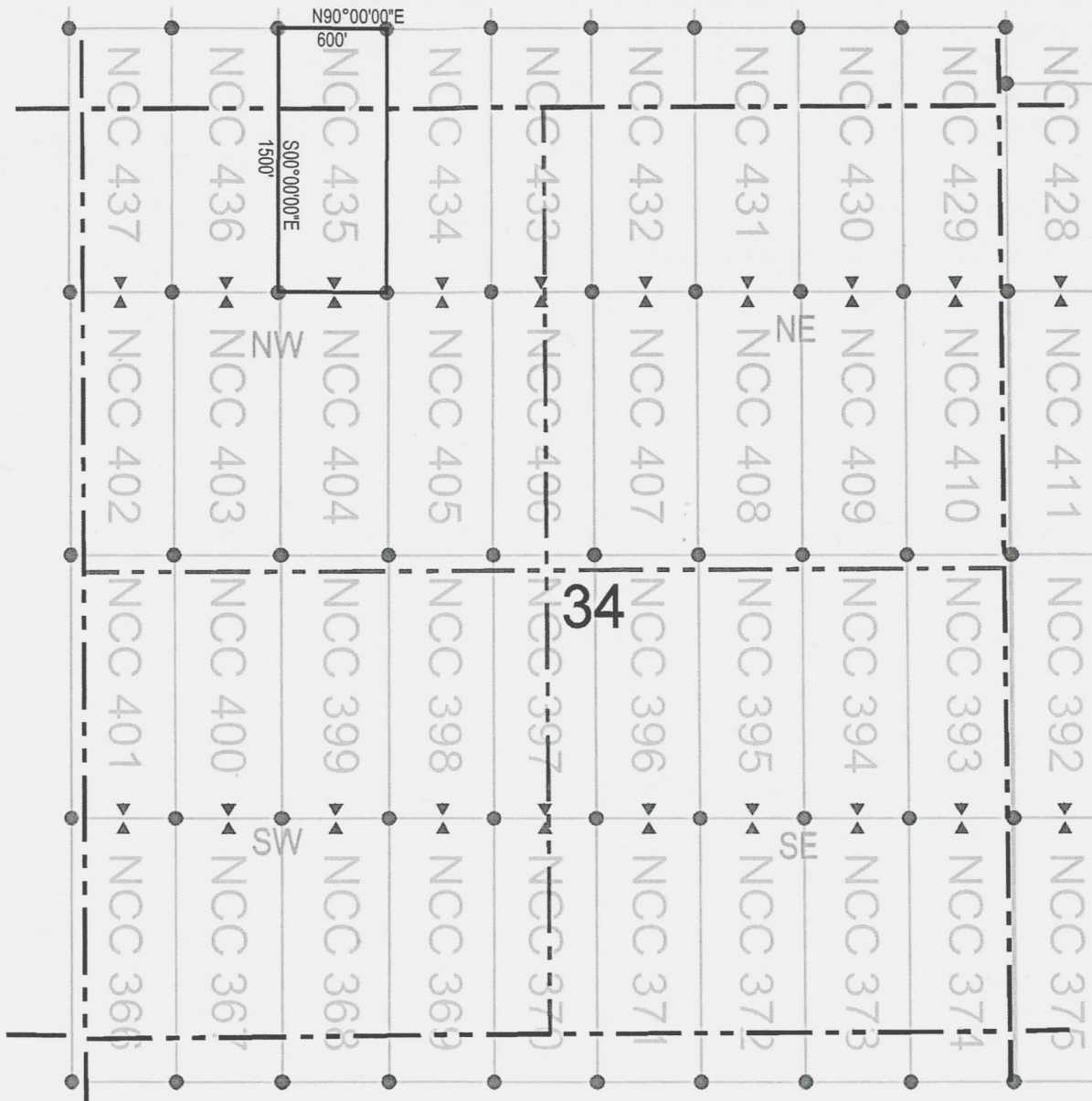
DATED AND POSTED on the ground this 13th day of November, 2012

LOCATOR (s) RedHawk Copper Inc 130 N. Redington Rd. San Manuel, AZ 85631 AGENT: T. Robert Breen / [Signature]

AN0420310



# LODE CLAIM LOCATION MAP



● Corner Posts      ▲ Location Monuments      Scale: 1"=1000'



1. The above map depicts the **NCC 435** Lode Claim, which is located in the NE 1/4 and NW 1/4 of the NW 1/4 of Section 34, and the SE 1/4 and SW 1/4 of the SW 1/4 of Section 27, Township 7 South, Range 18 East, Gila and Salt River Base and Meridian, Pinal County, Arizona, Bunker Hill Mining District.
2. The type of corner and location monuments used are wood 2"x2"x48" posts and metal tags with location information written thereon.
3. The bearings and distances in degrees and feet between claim corners are as depicted on the above map.

PK



OFFICIAL RECORDS OF PINAL COUNTY RECORDER

When recorded return to: Redhawk Copper Inc 130 N. Redington Rd. San Manuel, AZ 85631

DATE/TIME: 12/17/2012 1138 FEE: \$10.00 PAGES: 2 FEE NUMBER: 2012-107977

AZA36087



RECEIVED STATE OFFICE DEC 26 A 10: 22 PHOENIX, AZ

LOCATION NOTICE FOR LODE MINING CLAIM

NOTICE IS HEREBY GIVEN that the NCC 436 lode mining claim has been located by Redhawk Copper Inc whose current mailing address is 130 N. Redington Rd. San Manuel, AZ 85631

The general course of this claim is north / south and it is situated in Pinal County, Arizona. This claim is 1500 feet in length and 600 feet in width. This claim runs from the location monument on which this location notice is posted approximately 1490 feet in a northerly direction to the north end line and 10 feet in a southerly direction to the south end line. This claim is marked by six monuments, one at each corner and one at the center of each end line of the claim.

The location monument on which this notice is posted is situated within Section 34, Township 7 South, Range 18 East, Gila Salt River Base and Meridian, Arizona and this claim encompasses portions of the following quarter section (s), section (s), Township (s) and Range (s) NW 1/4 of the NW 1/4 of Section 34, and SW 1/4 of the SW 1/4 of Section 27, Township 7 South, Range 18 East, Gila Salt River Base and Meridian, Arizona, Bunker Hill Mining District.

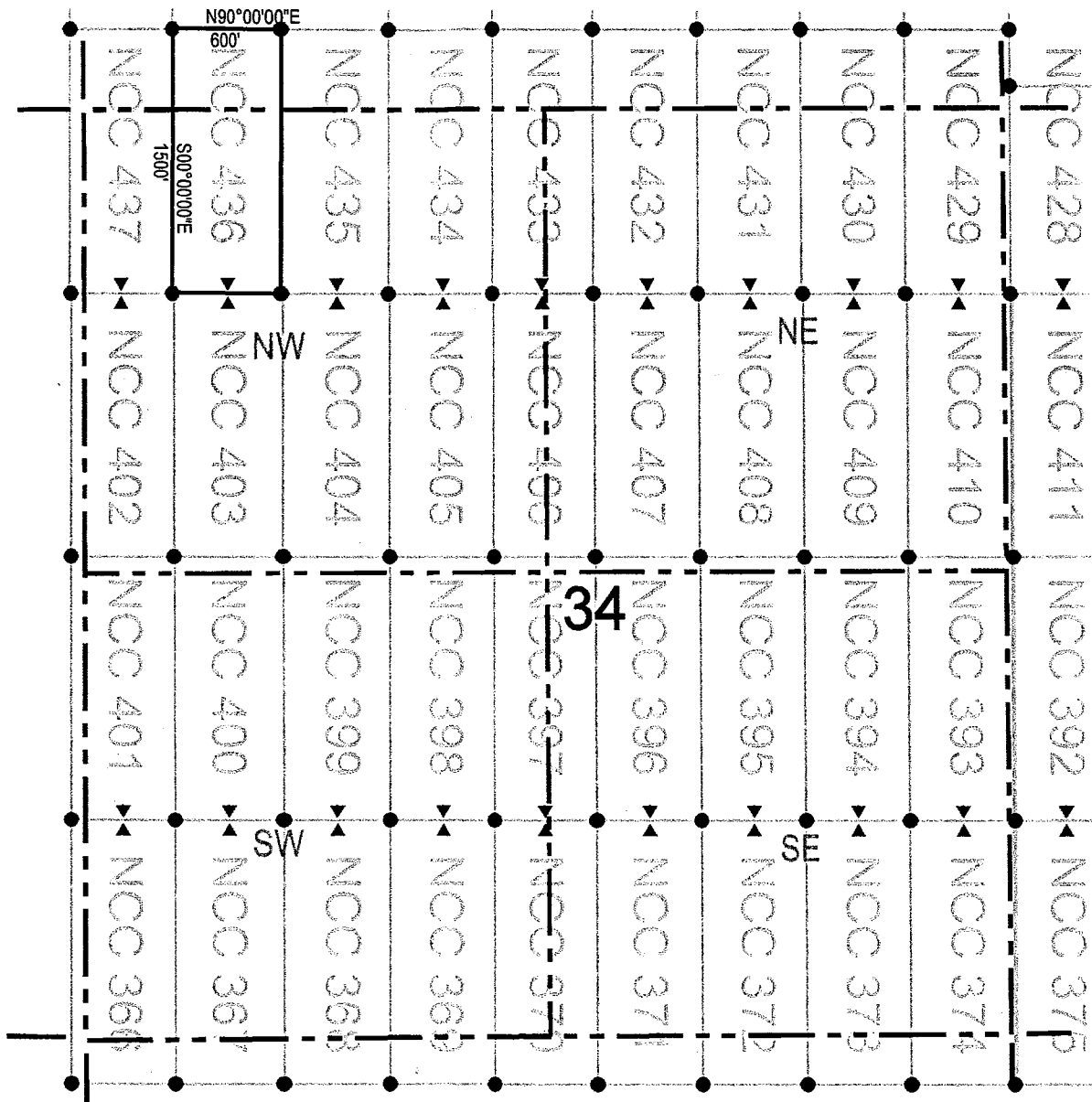
The locality of this claim with reference to some natural object or permanent monument and additional information (if any) concerning its locality are as follows: 430 feet north and 11612 feet east of the northeast corner of Section 31, Township 7 South, Range 18 East, to the northeast corner of the claim.

DATED AND POSTED on the ground this 13th day of November, 2012

LOCATOR (s) RedHawk Copper Inc 130 N. Redington Rd. San Manuel, AZ 85631 AGENT: T. Robert Breen

AN0420311

## LODE CLAIM LOCATION MAP



● Corner Posts

▲ Location Monuments

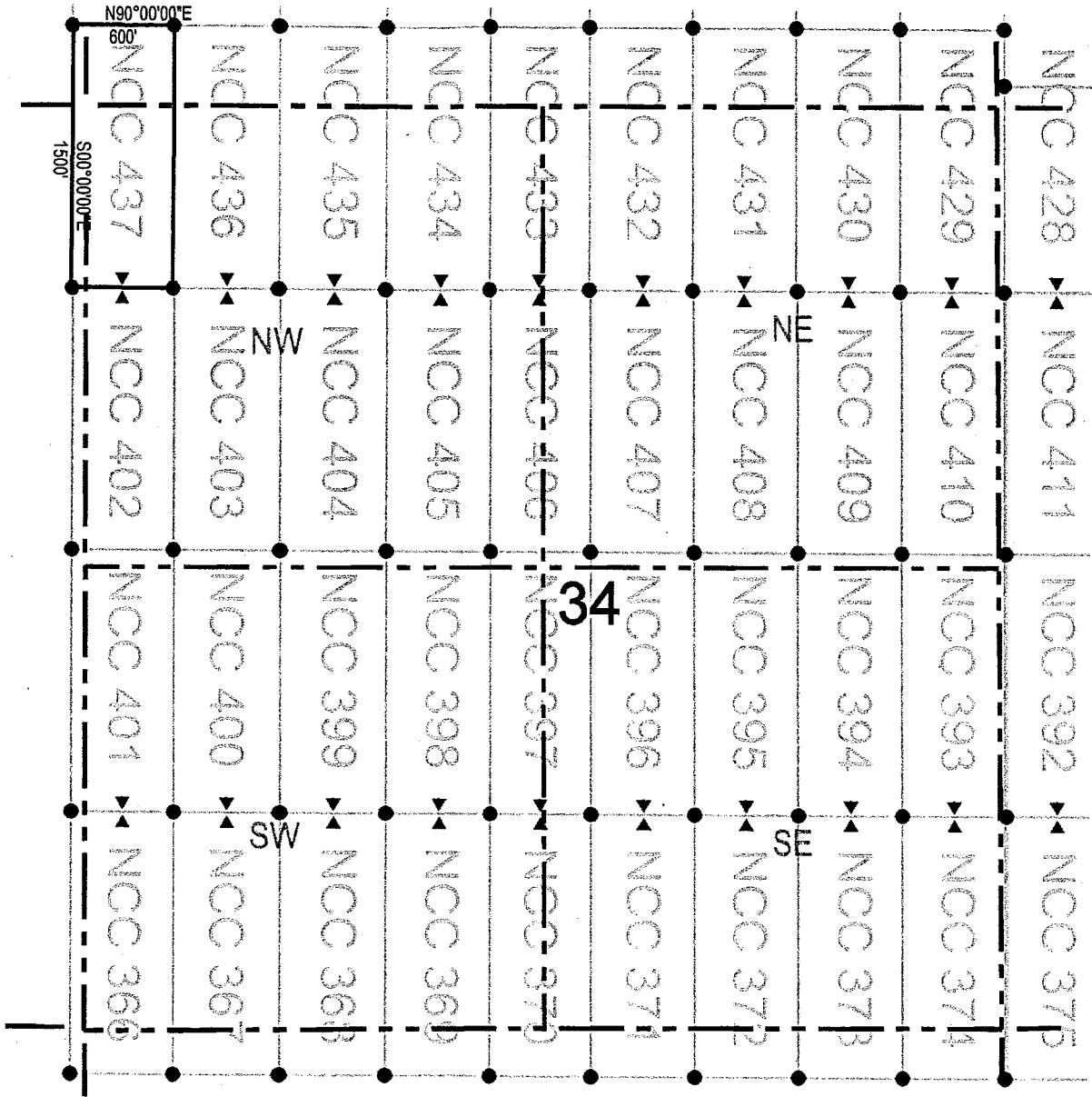
Scale: 1"=1000'



1. The above map depicts the **NCC 436** Lode Claim, which is located in the NW 1/4 of the NW 1/4 of Section 34, and the SW 1/4 of the SW 1/4 of Section 27, Township 7 South, Range 18 East, Gila and Salt River Base and Meridian, Pinal County, Arizona, Bunker Hill Mining District.
2. The type of corner and location monuments used are wood 2"x2"x48" posts and metal tags with location information written thereon.
3. The bearings and distances in degrees and feet between claim corners are as depicted on the above map.



## LODE CLAIM LOCATION MAP



● Corner Posts      ▲ Location Monuments      Scale: 1"=1000'



1. The above map depicts the **NCC 437** Lode Claim, which is located in the NW 1/4 of the NW 1/4 of Section 34, SW 1/4 of the SW 1/4 of Section 27, SE 1/4 of the SE 1/4 of Section 28, and NE 1/4 of the NE 1/4 of Section 33, Township 7 South, Range 18 East, Gila and Salt River Base and Meridian, Pinal County, Arizona, Bunker Hill Mining District.
2. The type of corner and location monuments used are wood 2"x2"x48" posts and metal tags with location information written thereon.
3. The bearings and distances in degrees and feet between claim corners are as depicted on the above map.



OK



OFFICIAL RECORDS OF PINAL COUNTY RECORDER

When recorded return to: Redhawk Copper Inc 130 N. Redington Rd. San Manuel, AZ 85631


DATE/TIME: 12/17/2012 1138 FEE: \$10.00 PAGES: 2 FEE NUMBER: 2012-107979



AZA36087

LOCATION NOTICE FOR LODE MINING CLAIM

NOTICE IS HEREBY GIVEN that the NCC 438 lode mining claim has been located by Redhawk Copper Inc whose current mailing address is 130 N. Redington Rd. San Manuel, AZ 85631



The general course of this claim is north / south and it is situated in Pinal County, Arizona. This claim is 1500 feet in length and 600 feet in width. This claim runs from the location monument on which this location notice is posted approximately 10 feet in a northerly direction to the north end line and 1490 feet in a southerly direction to the south end line. This claim is marked by six monuments, one at each corner and one at the center of each end line of the claim.

The location monument on which this notice is posted is situated within Section 27, Township 7 South, Range 18 East, Gila Salt River Base and Meridian, Arizona and this claim encompasses portions of the following quarter section (s), section (s), Township (s) and Range (s) NW 1/4 and SW 1/4 of the SW 1/4 of Section 27, and NE 1/4 and SE 1/4 of the SE 1/4 of Section 28, Township 7 South, Range 18 East, Gila Salt River Base and Meridian, Arizona, Bunker Hill Mining District.

The locality of this claim with reference to some natural object or permanent monument and additional information (if any) concerning its locality are as follows: 1930 feet north and 11012 feet east of the northeast corner of Section 31, Township 7 South, Range 18 East, to the northeast corner of the claim.

DATED AND POSTED on the ground this 15th day of November, 2012

LOCATOR (s) RedHawk Copper Inc 130 N. Redington Rd. San Manuel, AZ 85631 AGENT: T. Robert Breen

AMC 120313

# LODE CLAIM LOCATION MAP



● Corner Posts      ▲ Location Monuments      Scale: 1"=1000'



1. The above map depicts the **NCC 438** Lode Claim, which is located in the NW 1/4 and SW 1/4 of the SW 1/4 of Section 27, and NE 1/4 and SE 1/4 of the SE 1/4 of Section 28, Township 7 South, Range 18 East, Gila and Salt River Base and Meridian, Pinal County, Arizona, Bunker Hill Mining District.
2. The type of corner and location monuments used are wood 2"x2"x48" posts and metal tags with location information written thereon.
3. The bearings and distances in degrees and feet between claim corners are as depicted on the above map.

104  
 33  
 ---  
 312  
 312  
 ---  
 3432  
 2  
 105 3432  
 330  
 ---  
 132

OK



OFFICIAL RECORDS OF PINAL COUNTY RECORDER

When recorded return to: Redhawk Copper Inc 130 N. Redington Rd. San Manuel, AZ 85631

DATE/TIME: 12/17/2012 1138 FEE: \$10.00 PAGES: 2 FEE NUMBER: 2012-107980



AZA36087

LOCATION NOTICE FOR LODE MINING CLAIM

NOTICE IS HEREBY GIVEN that the NCC 439 lode mining claim has been located by Redhawk Copper Inc whose current mailing address is 130 N. Redington Rd. San Manuel, AZ 85631

RECEIVED L.L. AZ STATE OFFICE 2012 DEC 26 A 10: 22 PHOENIX, AZ

The general course of this claim is north / south and it is situated in Pinal County, Arizona. This claim is 1500 feet in length and 600 feet in width. This claim runs from the location monument on which this location notice is posted approximately 10 feet in a northerly direction to the north end line and 1490 feet in a southerly direction to the south end line. This claim is marked by six monuments, one at each corner and one at the center of each end line of the claim.

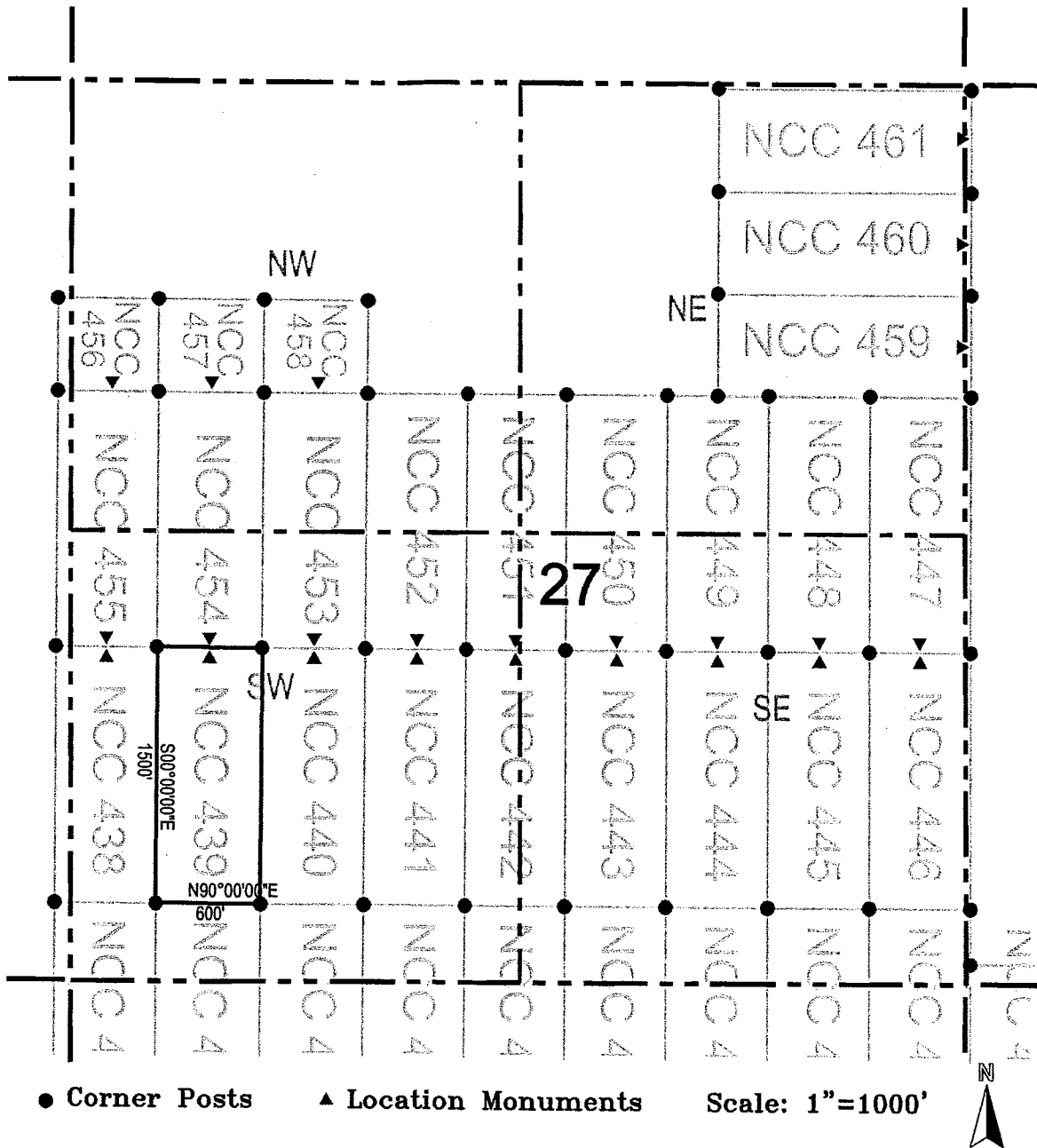
The location monument on which this notice is posted is situated within Section 27, Township 7 South, Range 18 East, Gila Salt River Base and Meridian, Arizona and this claim encompasses portions of the following quarter section (s), section (s), Township (s) and Range (s) NW 1/4 and SW 1/4 of the SW 1/4 of Section 27, Township 7 South, Range 18 East, Gila Salt River Base and Meridian, Arizona, Bunker Hill Mining District.

The locality of this claim with reference to some natural object or permanent monument and additional information (if any) concerning its locality are as follows: 1930 feet north and 11612 feet east of the northeast corner of Section 31, Township 7 South, Range 18 East, to the northeast corner of the claim.

DATED AND POSTED on the ground this 15th day of November, 2012. LOCATOR (s) RedHawk Copper Inc 130 N. Redington Rd. San Manuel, AZ 85631 AGENT: T. Robert Breen

AMC 20314

# LODE CLAIM LOCATION MAP



1. The above map depicts the **NCC 439** Lode Claim, which is located in the NW 1/4 and SW 1/4 of the SW 1/4 of Section 27, Township 7 South, Range 18 East, Gila and Salt River Base and Meridian, Pinal County, Arizona, Bunker Hill Mining District.
2. The type of corner and location monuments used are wood 2"x2"x48" posts and metal tags with location information written thereon.
3. The bearings and distances in degrees and feet between claim corners are as depicted on the above map.





# LODE CLAIM LOCATION MAP



1. The above map depicts the **NCC 440** Lode Claim, which is located in the NE 1/4, NW 1/4, SW 1/4, and SE 1/4 of the SW 1/4 of Section 27, Township 7 South, Range 18 East, Gila and Salt River Base and Meridian, Pinal County, Arizona, Bunker Hill Mining District.
2. The type of corner and location monuments used are wood 2"x2"x48" posts and metal tags with location information written thereon.
3. The bearings and distances in degrees and feet between claim corners are as depicted on the above map.

OK



OFFICIAL RECORDS OF PINAL COUNTY RECORDER

When recorded return to: Redhawk Copper Inc 130 N. Redington Rd. San Manuel, AZ 85631

DATE/TIME: 12/17/2012 1138 FEE: \$10.00 PAGES: 2 FEE NUMBER: 2012-107982



AZA36087

LOCATION NOTICE FOR LODE MINING CLAIM

NOTICE IS HEREBY GIVEN that the NCC 441 lode mining claim has been located by Redhawk Copper Inc whose current mailing address is 130 N. Redington Rd. San Manuel, AZ 85631

RECEIVED B.L.M. AZ STATE OFFICE 2012 DEC 26 A 10: 22 PHOENIX, AZ

The general course of this claim is north / south and it is situated in Pinal County, Arizona. This claim is 1500 feet in length and 600 feet in width. This claim runs from the location monument on which this location notice is posted approximately 10 feet in a northerly direction to the north end line and 1490 feet in a southerly direction to the south end line. This claim is marked by six monuments, one at each corner and one at the center of each end line of the claim.

The location monument on which this notice is posted is situated within Section 27, Township 7 South, Range 18 East, Gila Salt River Base and Meridian, Arizona and this claim encompasses portions of the following quarter section (s), section (s), Township (s) and Range (s) NE 1/4 and SE 1/4 of the SW 1/4 of Section 27, Township 7 South, Range 18 East, Gila Salt River Base and Meridian, Arizona, Bunker Hill Mining District.

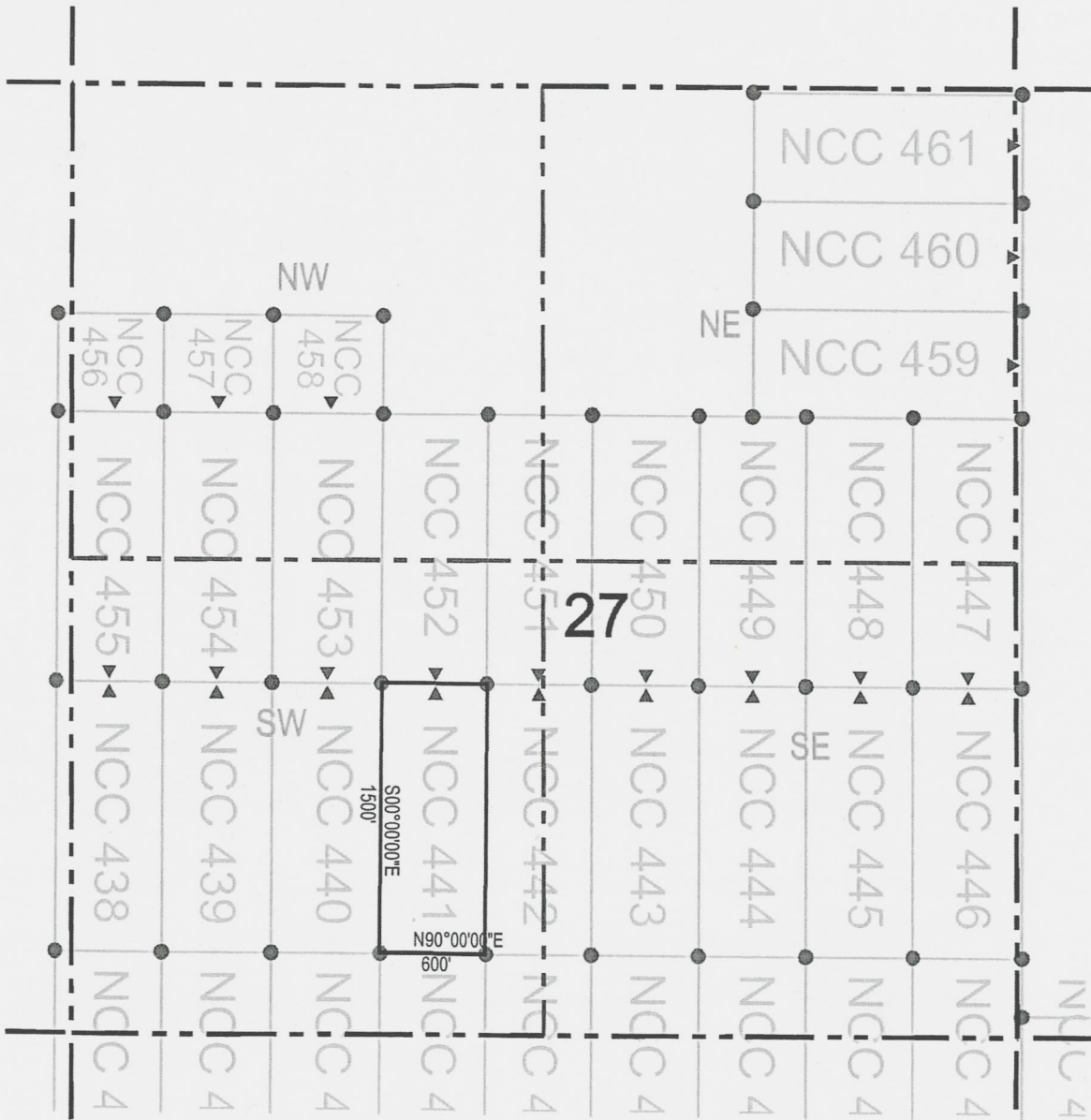
The locality of this claim with reference to some natural object or permanent monument and additional information (if any) concerning its locality are as follows: 1930 feet north and 12812 feet east of the northeast corner of Section 31, Township 7 South, Range 18 East, to the northeast corner of the claim.

DATED AND POSTED on the ground this 15th day of November 20 12

LOCATOR (s) RedHawk Copper Inc 130 N. Redington Rd. San Manuel, AZ 85631 AGENT: T. Robert Breen

ANCI 20316

# LODE CLAIM LOCATION MAP



● Corner Posts      ▲ Location Monuments      Scale: 1"=1000'



1. The above map depicts the **NCC 441** Lode Claim, which is located in the NE 1/4 and SE 1/4 of the SW 1/4 of Section 27, Township 7 South, Range 18 East, Gila and Salt River Base and Meridian, Pinal County, Arizona, Bunker Hill Mining District.
2. The type of corner and location monuments used are wood 2"x2"x48" posts and metal tags with location information written thereon.
3. The bearings and distances in degrees and feet between claim corners are as depicted on the above map.

OK



OFFICIAL RECORDS OF PINAL COUNTY RECORDER

When recorded return to: Redhawk Copper Inc 130 N. Redington Rd. San Manuel, AZ 85631

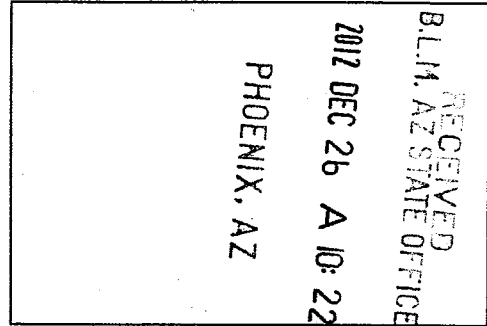
DATE/TIME: 12/17/2012 1138 FEE: \$10.00 PAGES: 2 FEE NUMBER: 2012-107983



AZA36087

LOCATION NOTICE FOR LODE MINING CLAIM

NOTICE IS HEREBY GIVEN that the NCC 442 lode mining claim has been located by Redhawk Copper Inc whose current mailing address is 130 N. Redington Rd. San Manuel, AZ 85631



The general course of this claim is north / south and it is situated in Pinal County, Arizona. This claim is 1500 feet in length and 600 feet in width. This claim runs from the location monument on which this location notice is posted approximately 10 feet in a northerly direction to the north end line and 1490 feet in a southerly direction to the south end line. This claim is marked by six monuments, one at each corner and one at the center of each end line of the claim.

The location monument on which this notice is posted is situated within Section 27, Township 7 South, Range 18 East, Gila Salt River Base and Meridian, Arizona and this claim encompasses portions of the following quarter section (s), section (s), Township (s) and Range (s) NE 1/4 of the SW 1/4, and the SE 1/4 of the SW 1/4, and the SW 1/4 of the SE 1/4, and the NW 1/4 of the SE 1/4 of Section 27, Township 7 South, Range 18 East, Gila Salt River Base and Meridian, Arizona, Bunker Hill Mining District.

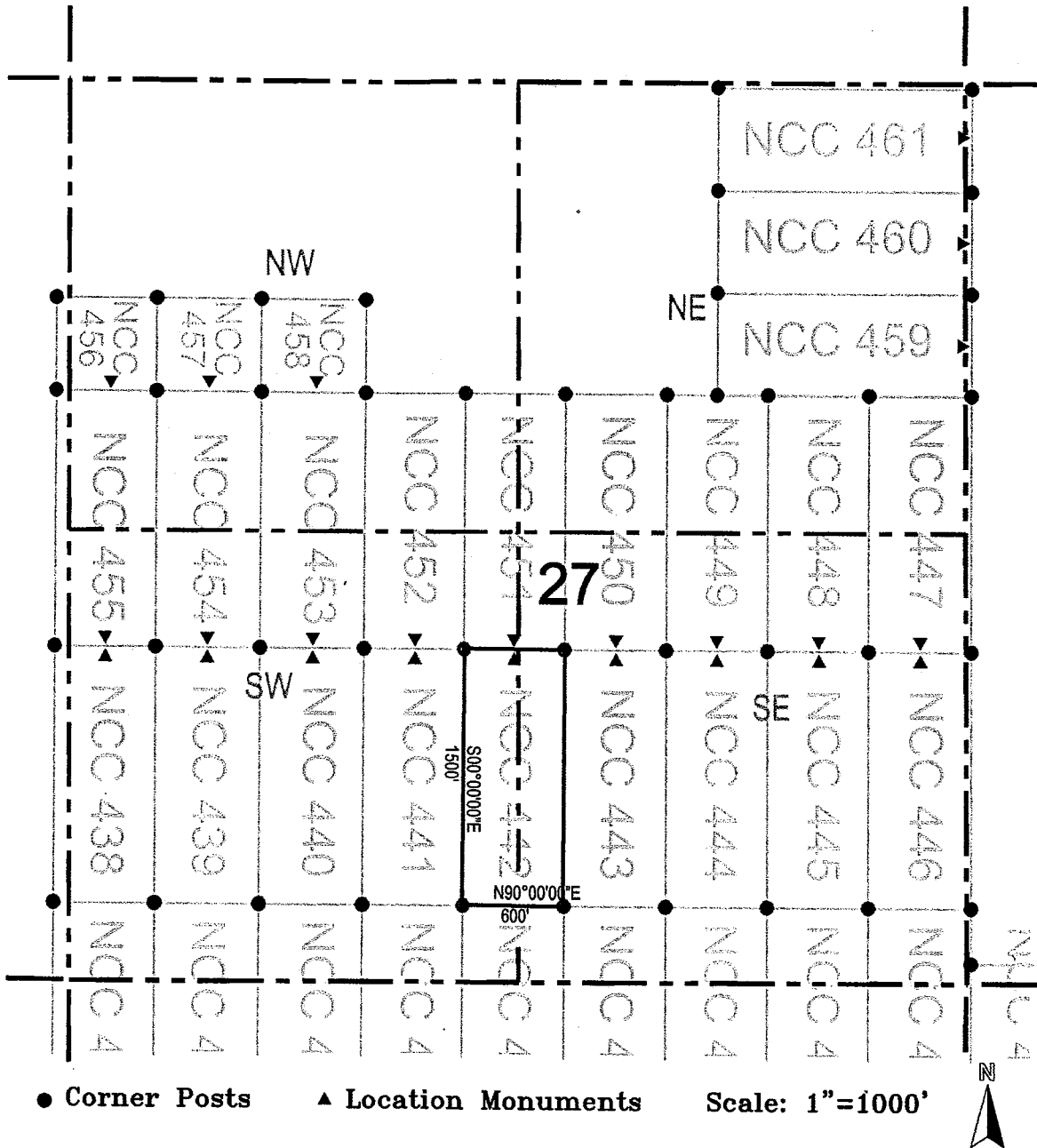
The locality of this claim with reference to some natural object or permanent monument and additional information (if any) concerning its locality are as follows: 1930 feet north and 13412 feet east of the northeast corner of Section 31, Township 7 South, Range 18 East, to the northeast corner of the claim.

DATED AND POSTED on the ground this 15th day of November 2012.

LOCATOR (s) RedHawk Copper Inc AGENT: T. Robert Breen 130 N. Redington Rd. San Manuel, AZ 85631

ANC 420317

# LODE CLAIM LOCATION MAP



1. The above map depicts the **NCC 442** Lode Claim, which is located in the NE 1/4 of the SW 1/4, and SE 1/4 of the SW 1/4, and SW 1/4 of the SE 1/4, and NW 1/4 of the SE 1/4 of Section 27, Township 7 South, Range 18 East, Gila and Salt River Base and Meridian, Pinal County, Arizona, Bunker Hill Mining District.
2. The type of corner and location monuments used are wood 2"x2"x48" posts and metal tags with location information written thereon.
3. The bearings and distances in degrees and feet between claim corners are as depicted on the above map.



22



OFFICIAL RECORDS OF PINAL COUNTY RECORDER

When recorded return to: Redhawk Copper Inc 130 N. Redington Rd. San Manuel, AZ 85631

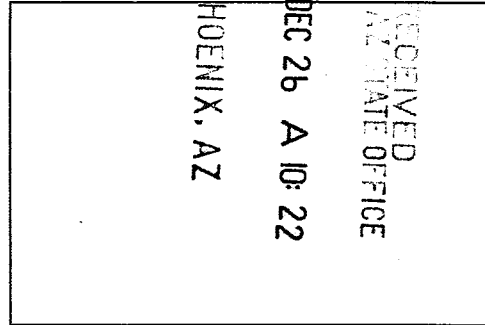
DATE/TIME: 12/17/2012 1138 FEE: \$10.00 PAGES: 2 FEE NUMBER: 2012-107984

AZA36087



LOCATION NOTICE FOR LODE MINING CLAIM

NOTICE IS HEREBY GIVEN that the NCC 443 lode mining claim has been located by Redhawk Copper Inc whose current mailing address is 130 N. Redington Rd. San Manuel, AZ 85631



The general course of this claim is north / south and it is situated in Pinal County, Arizona. This claim is 1500 feet in length and 600 feet in width. This claim runs from the location monument on which this location notice is posted approximately 10 feet in a northerly direction to the north end line and 1490 feet in a southerly direction to the south end line. This claim is marked by six monuments, one at each corner and one at the center of each end line of the claim.

The location monument on which this notice is posted is situated within Section 27, Township 7 South, Range 18 East, Gila Salt River Base and Meridian, Arizona and this claim encompasses portions of the following quarter section (s), section (s), Township (s) and Range (s) NW 1/4 and SW 1/4 of the SE 1/4 of Section 27, Township 7 South, Range 18 East, Gila Salt River Base and Meridian, Arizona, Bunker Hill Mining District.

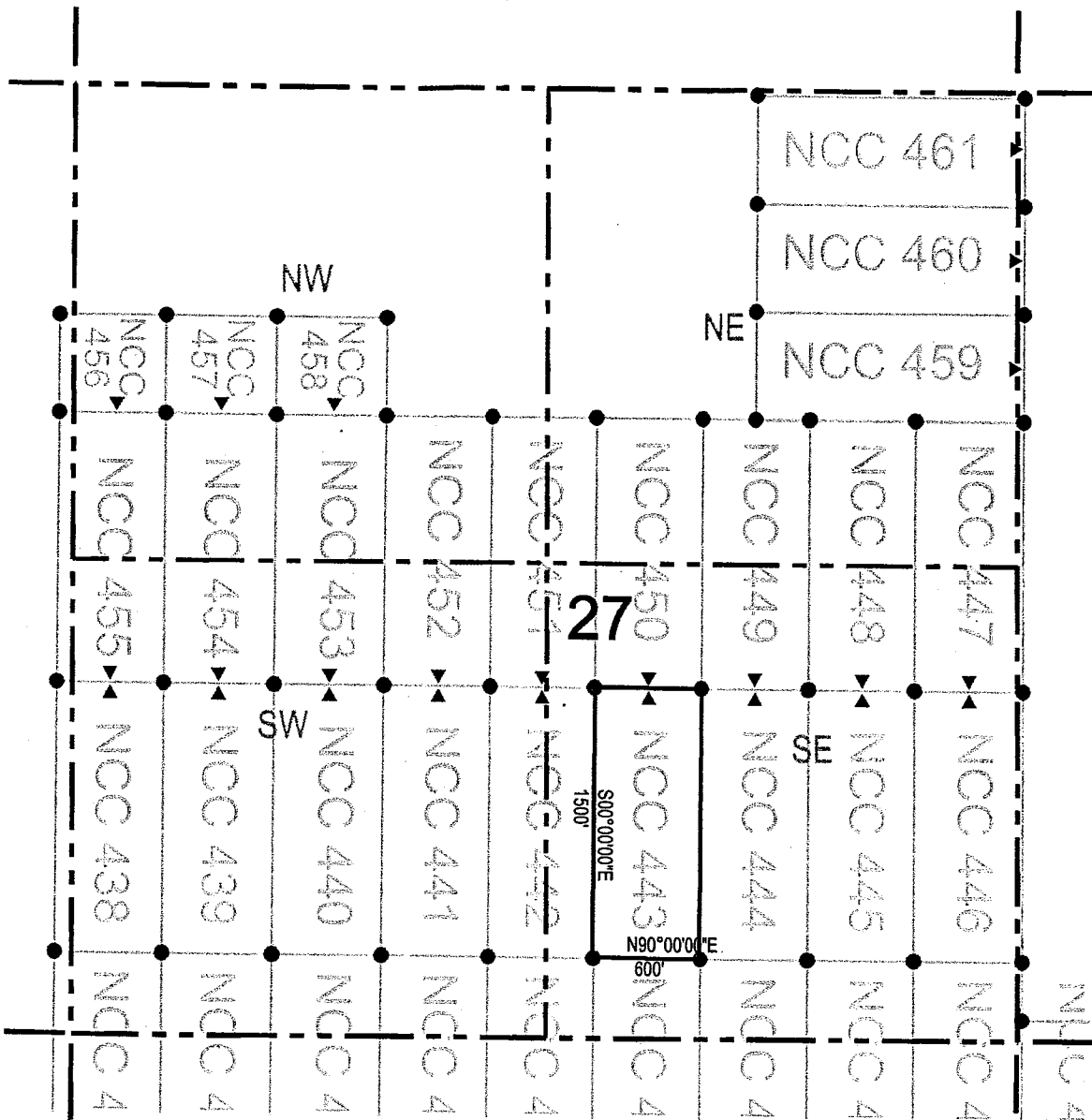
The locality of this claim with reference to some natural object or permanent monument and additional information (if any) concerning its locality are as follows: 1930 feet north and 14012 feet east of the northeast corner of Section 31, Township 7 South, Range 18 East, to the northeast corner of the claim.

DATED AND POSTED on the ground this 15th day of November 2012

LOCATOR (s) RedHawk Copper Inc AGENT: T. Robert Breen 130 N. Redington Rd. San Manuel, AZ 85631

ARIC420318

# LODE CLAIM LOCATION MAP



● Corner Posts      ▲ Location Monuments      Scale: 1"=1000'



1. The above map depicts the **NCC 443** Lode Claim, which is located in the NW 1/4 and SW 1/4 of the SE 1/4 of Section 27, Township 7 South, Range 18 East, Gila and Salt River Base and Meridian, Pinal County, Arizona, Bunker Hill Mining District.
2. The type of corner and location monuments used are wood 2"x2"x48" posts and metal tags with location information written thereon.
3. The bearings and distances in degrees and feet between claim corners are as depicted on the above map.

OK



OFFICIAL RECORDS OF PINAL COUNTY RECORDER

When recorded return to: Redhawk Copper Inc 130 N. Redington Rd. San Manuel, AZ 85631

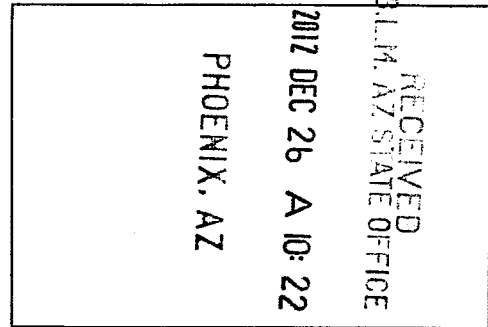
DATE/TIME: 12/17/2012 1138 FEE: \$10.00 PAGES: 2 FEE NUMBER: 2012-107985



AZA36087

LOCATION NOTICE FOR LODE MINING CLAIM

NOTICE IS HEREBY GIVEN that the NCC 444 lode mining claim has been located by Redhawk Copper Inc whose current mailing address is 130 N. Redington Rd. San Manuel, AZ 85631



The general course of this claim is north / south and it is situated in Pinal County, Arizona. This claim is 1500 feet in length and 600 feet in width. This claim runs from the location monument on which this location notice is posted approximately 10 feet in a northerly direction to the north end line and 1490 feet in a southerly direction to the south end line. This claim is marked by six monuments, one at each corner and one at the center of each end line of the claim.

The location monument on which this notice is posted is situated within Section 27, Township 7 South, Range 18 East, Gila Salt River Base and Meridian, Arizona and this claim encompasses portions of the following quarter section (s), section (s), Township (s) and Range (s) NW 1/4, SW 1/4, SE 1/4 and NE 1/4 of the SE 1/4 of Section 27, Township 7 South, Range 18 East, Gila Salt River Base and Meridian, Arizona, Bunker Hill Mining District.

The locality of this claim with reference to some natural object or permanent monument and additional information (if any) concerning its locality are as follows: 1930 feet north and 14612 feet east of the northeast corner of Section 31, Township 7 South, Range 18 East, to the northeast corner of the claim.

DATED AND POSTED on the ground this 15th day of November 20 12

LOCATOR (s) RedHawk Copper Inc AGENT: T. Robert Breen 130 N. Redington Rd. San Manuel, AZ 85631

ARHC420319

# LODE CLAIM LOCATION MAP



1. The above map depicts the **NCC 444** Lode Claim, which is located in the NW 1/4, SW 1/4, SE 1/4 and NE 1/4 of the SE 1/4 of Section 27, Township 7 South, Range 18 East, Gila and Salt River Base and Meridian, Pinal County, Arizona, Bunker Hill Mining District.
2. The type of corner and location monuments used are wood 2"x2"x48" posts and metal tags with location information written thereon.
3. The bearings and distances in degrees and feet between claim corners are as depicted on the above map.

2K



OFFICIAL RECORDS OF PINAL COUNTY RECORDER

When recorded return to: Redhawk Copper Inc 130 N. Redington Rd. San Manuel, AZ 85631

DATE/TIME: 12/17/2012 1138 FEE: \$10.00 PAGES: 2 FEE NUMBER: 2012-107986



AZA36087

LOCATION NOTICE FOR LODE MINING CLAIM

NOTICE IS HEREBY GIVEN that the NCC 445 lode mining claim has been located by Redhawk Copper Inc whose current mailing address is 130 N. Redington Rd. San Manuel, AZ 85631

RECEIVED AZ STATE OFFICE 2012 DEC 26 A 10:22 PHOENIX, AZ

The general course of this claim is north / south and it is situated in Pinal County, Arizona. This claim is 1500 feet in length and 600 feet in width. This claim runs from the location monument on which this location notice is posted approximately 10 feet in a northerly direction to the north end line and 1490 feet in a southerly direction to the south end line. This claim is marked by six monuments, one at each corner and one at the center of each end line of the claim.

The location monument on which this notice is posted is situated within Section 27, Township 7 South, Range 18 East, Gila Salt River Base and Meridian, Arizona and this claim encompasses portions of the following quarter section (s), section (s), Township (s) and Range (s) NE 1/4 and SE 1/4 of the SE 1/4 of Section 27, Township 7 South, Range 18 East, Gila Salt River Base and Meridian, Arizona, Bunker Hill Mining District.

The locality of this claim with reference to some natural object or permanent monument and additional information (if any) concerning its locality are as follows: 1930 feet north and 15212 feet east of the northeast corner of Section 31, Township 7 South, Range 18 East, to the northeast corner of the claim.

DATED AND POSTED on the ground this 15th day of November 2012 LOCATOR (s) RedHawk Copper Inc 130 N. Redington Rd. San Manuel, AZ 85631 AGENT: T. Robert Breen

AT0420320



# LODE CLAIM LOCATION MAP



● Corner Posts

▲ Location Monuments

Scale: 1"=1000'



1. The above map depicts the **NCC 445** Lode Claim, which is located in the NE 1/4 and SE 1/4 of the SE 1/4 of Section 27, Township 7 South, Range 18 East, Gila and Salt River Base and Meridian, Pinal County, Arizona, Bunker Hill Mining District.
2. The type of corner and location monuments used are wood 2"x2"x48" posts and metal tags with location information written thereon.
3. The bearings and distances in degrees and feet between claim corners are as depicted on the above map.



# LODE CLAIM LOCATION MAP



1. The above map depicts the **NCC 446** Lode Claim, which is located in the NE 1/4 and SE 1/4 of the SE 1/4 of Section 27, and the SW 1/4 and NW 1/4 of the SW 1/4 of Section 26, Township 7 South, Range 18 East, Gila and Salt River Base and Meridian, Pinal County, Arizona, Bunker Hill Mining District.
2. The type of corner and location monuments used are wood 2"x2"x48" posts and metal tags with location information written thereon.
3. The bearings and distances in degrees and feet between claim corners are as depicted on the above map.

24



OFFICIAL RECORDS OF PINAL COUNTY RECORDER

When recorded return to: Redhawk Copper Inc 130 N. Redington Rd. San Manuel, AZ 85631

DATE/TIME: 12/17/2012 1138 FEE: \$10.00 PAGES: 2 FEE NUMBER: 2012-107988



AZA36087

LOCATION NOTICE FOR LODE MINING CLAIM

NOTICE IS HEREBY GIVEN that the NCC 447 lode mining claim has been located by Redhawk Copper Inc whose current mailing address is 130 N. Redington Rd. San Manuel, AZ 85631

RECEIVED BLM, AZ STATE OFFICE 2012 DEC 26 A 10: 22 PHOENIX, AZ

The general course of this claim is north / south and it is situated in Pinal County, Arizona. This claim is 1500 feet in length and 600 feet in width. This claim runs from the location monument on which this location notice is posted approximately 1490 feet in a northerly direction to the north end line and 10 feet in a southerly direction to the south end line. This claim is marked by six monuments, one at each corner and one at the center of each end line of the claim.

The location monument on which this notice is posted is situated within Section 27, Township 7 South, Range 18 East, Gila Salt River Base and Meridian, Arizona and this claim encompasses portions of the following quarter section (s), section (s), Township (s) and Range (s) NE 1/4 of the SE 1/4 and SE 1/4 of the NE 1/4 of Section 27, and NW 1/4 of the SW 1/4 and SW 1/4 of the NW 1/4 of Section 26, Township 7 South, Range 18 East, Gila Salt River Base and Meridian, Arizona, Bunker Hill Mining District.

The locality of this claim with reference to some natural object or permanent monument and additional information (if any) concerning its locality are as follows: 3430 feet north and 15812 feet east of the northeast corner of Section 31, Township 7 South, Range 18 East, to the northeast corner of the claim.

DATED AND POSTED on the ground this 15th day of November 2012

LOCATOR (s) RedHawk Copper Inc 130 N. Redington Rd. San Manuel, AZ 85631 AGENT: T. Robert Breen

2012 DEC 26 10:22 AM

# LODE CLAIM LOCATION MAP

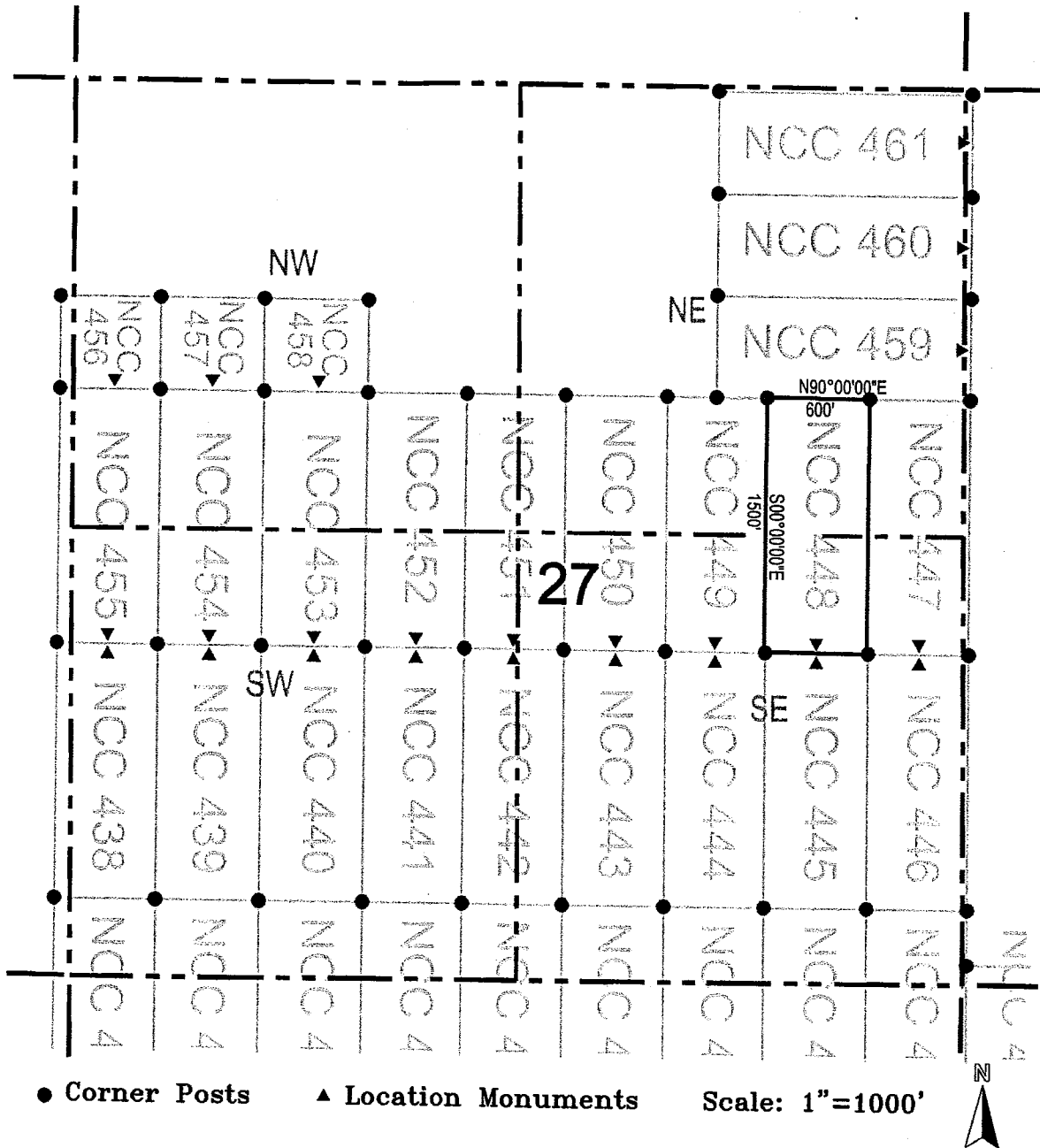


1. The above map depicts the **NCC 447** Lode Claim, which is located in the NE 1/4 of the SE 1/4, and SE 1/4 of the NE 1/4 of Section 27, and NW 1/4 of the SW 1/4 and SW 1/4 of the NW 1/4 of Section 26, Township 7 South, Range 18 East, Gila and Salt River Base and Meridian, Pinal County, Arizona, Bunker Hill Mining District.
2. The type of corner and location monuments used are wood 2"x2"x48" posts and metal tags with location information written thereon.
3. The bearings and distances in degrees and feet between claim corners are as depicted on the above map.





# LODE CLAIM LOCATION MAP



1. The above map depicts the **NCC 448** Lode Claim, which is located in the NE 1/4 of the SE 1/4, and SE 1/4 of the NE 1/4 of Section 27, Township 7 South, Range 18 East, Gila and Salt River Base and Meridian, Pinal County, Arizona, Bunker Hill Mining District.
2. The type of corner and location monuments used are wood 2"x2"x48" posts and metal tags with location information written thereon.
3. The bearings and distances in degrees and feet between claim corners are as depicted on the above map.

ENCLOSURE FOR:  
 REDHAWK COPPER INC.  
 Letter #5

### LODE CLAIM LOCATION MAP



● Corner Posts      ▲ Location Monuments      Scale: 1"=1000'

1. The above map depicts the **NCC 447** Lode Claim, which is located in the NE 1/4 of the SE 1/4, and SE 1/4 of the NE 1/4 of Section 27, and NW 1/4 of the SW 1/4 and SW 1/4 of the NW 1/4 of Section 26, Township 7 South, Range 18 East, Gila and Salt River Base and Meridian, Pinal County, Arizona, Bunker Hill Mining District.
2. The type of corner and location monuments used are wood 2"x2"x48" posts and metal tags with location information written thereon.
3. The bearings and distances in degrees and feet between claim corners are as depicted on the above map.

AMC 420322

- SRHE lands with no NOITL in place during location of this claim. NOITL must be on file prior to any segregative effect and mining activity
- SRHE lands on which NOITL AZA36087 was in effect when the claim was located.

OK



OFFICIAL RECORDS OF PINAL COUNTY RECORDER

When recorded return to: Redhawk Copper Inc 130 N. Redington Rd. San Manuel, AZ 85631

DATE/TIME: 12/17/2012 1138 FEE: \$10.00 PAGES: 2 FEE NUMBER: 2012-107990



AZA36087

LOCATION NOTICE FOR LODE MINING CLAIM

NOTICE IS HEREBY GIVEN that the NCC 449 lode mining claim has been located by Redhawk Copper Inc whose current mailing address is 130 N. Redington Rd. San Manuel, AZ 85631

RECEIVED B.L.M. AZ STATE OFFICE 2012 DEC 26 A 10: 22 PHOENIX, AZ

The general course of this claim is north / south and it is situated in Pinal County, Arizona. This claim is 1500 feet in length and 600 feet in width. This claim runs from the location monument on which this location notice is posted approximately 1490 feet in a northerly direction to the north end line and 10 feet in a southerly direction to the south end line. This claim is marked by six monuments, one at each corner and one at the center of each end line of the claim.

The location monument on which this notice is posted is situated within Section 27, Township 7 South, Range 18 East, Gila Salt River Base and Meridian, Arizona and this claim encompasses portions of the following quarter section (s), section (s), Township (s) and Range (s) NW 1/4 and NE 1/4 of the SE 1/4, and SE 1/4 and SW 1/4 of the NE 1/4 of Section 27, Township 7 South, Range 18 East, Gila Salt River Base and Meridian, Arizona, Bunker Hill Mining District.

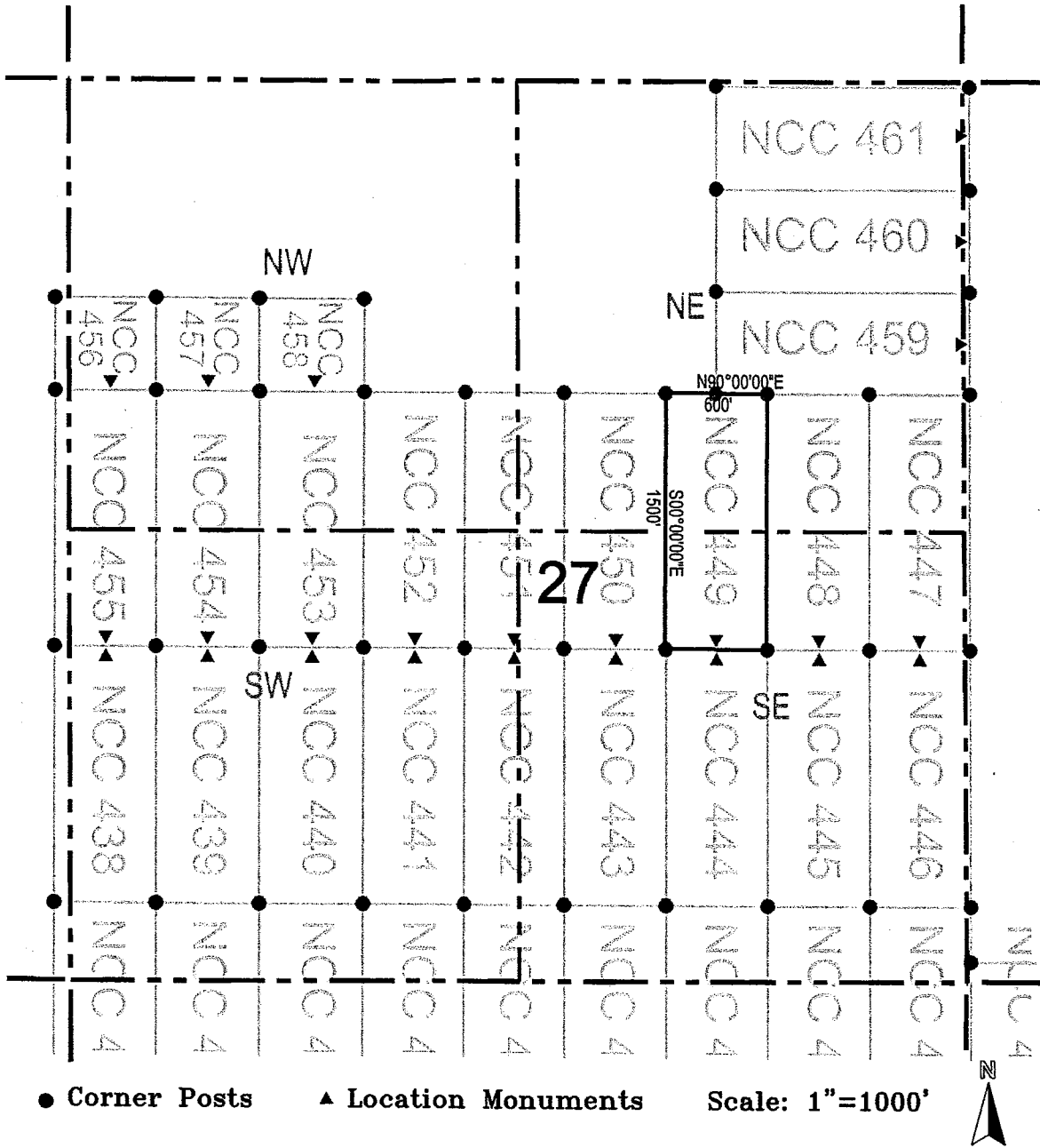
The locality of this claim with reference to some natural object or permanent monument and additional information (if any) concerning its locality are as follows: 3430 feet north and 14612 feet east of the northeast corner of Section 31, Township 7 South, Range 18 East, to the northeast corner of the claim.

DATED AND POSTED on the ground this 15th day of November, 2012.

LOCATOR (s) RedHawk Copper Inc AGENT: T. Robert Breen / [Signature] 130 N. Redington Rd. San Manuel, AZ 85631

ANCH20324

# LODE CLAIM LOCATION MAP



1. The above map depicts the **NCC 449** Lode Claim, which is located in the NW 1/4 and NE 1/4 of the SE 1/4, and SE 1/4 and SW 1/4 of the NE 1/4 of Section 27, Township 7 South, Range 18 East, Gila and Salt River Base and Meridian, Pinal County, Arizona, Bunker Hill Mining District.
2. The type of corner and location monuments used are wood 2"x2"x48" posts and metal tags with location information written thereon.
3. The bearings and distances in degrees and feet between claim corners are as depicted on the above map.



OK



OFFICIAL RECORDS OF PINAL COUNTY RECORDER

When recorded return to: Redhawk Copper Inc 130 N. Redington Rd. San Manuel, AZ 85631

DATE/TIME: 12/17/2012 1138 FEE: \$10.00 PAGES: 2 FEE NUMBER: 2012-107991



AZA36087

LOCATION NOTICE FOR LODE MINING CLAIM

NOTICE IS HEREBY GIVEN that the NCC 450 lode mining claim has been located by Redhawk Copper Inc whose current mailing address is 130 N. Redington Rd. San Manuel, AZ 85631

RECEIVED BLM, AZ STATE OFFICE 2012 DEC 26 A 10: 22 PHOENIX, AZ

The general course of this claim is north / south and it is situated in Pinal County, Arizona. This claim is 1500 feet in length and 600 feet in width. This claim runs from the location monument on which this location notice is posted approximately 1490 feet in a northerly direction to the north end line and 10 feet in a southerly direction to the south end line. This claim is marked by six monuments, one at each corner and one at the center of each end line of the claim.

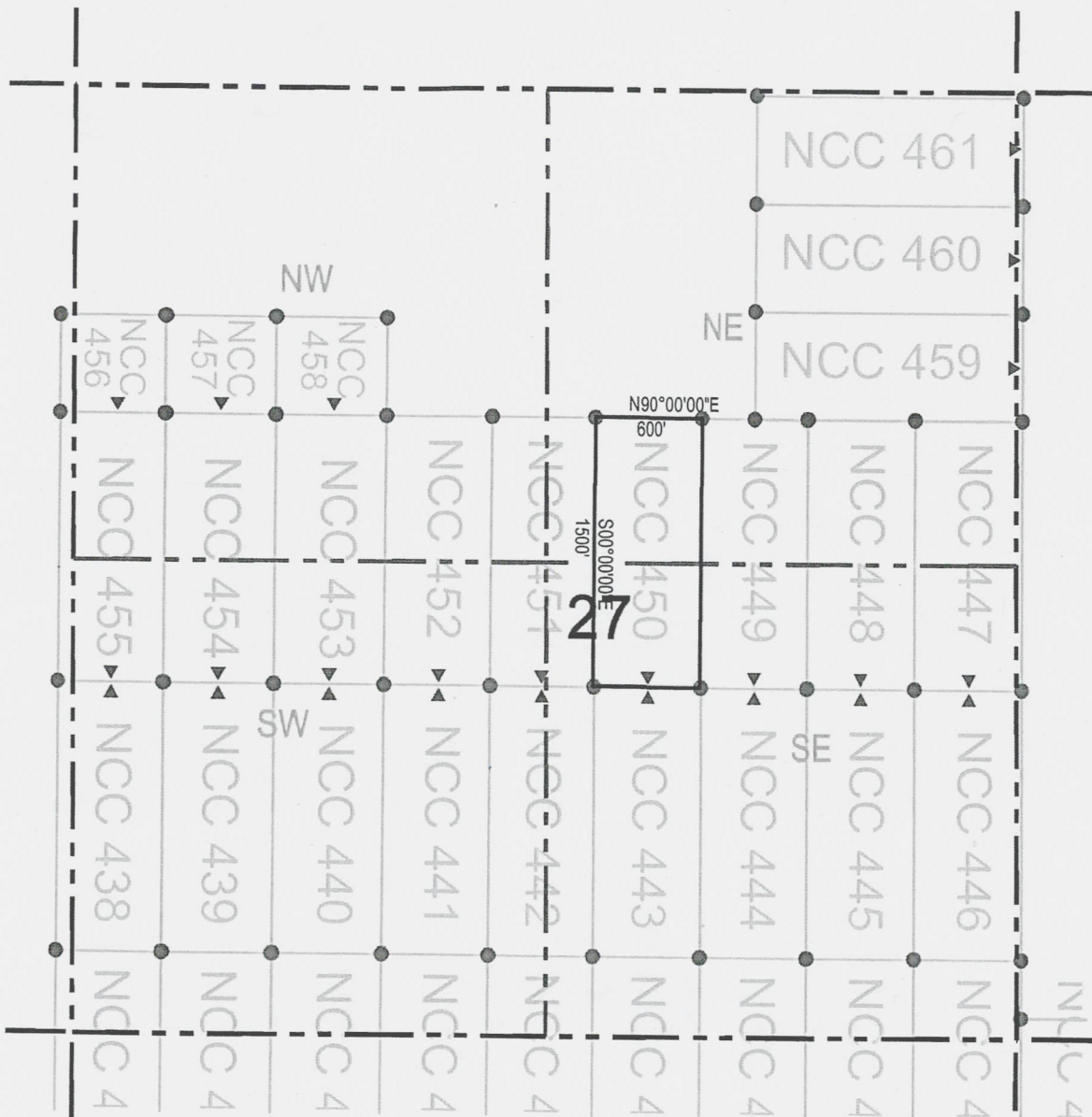
The location monument on which this notice is posted is situated within Section 27, Township 7 South, Range 18 East, Gila Salt River Base and Meridian, Arizona and this claim encompasses portions of the following quarter section (s), section (s), Township (s) and Range (s) NW 1/4 of the SE 1/4 and SW 1/4 of the NE 1/4 of Section 27, Township 7 South, Range 18 East, Gila Salt River Base and Meridian, Arizona, Bunker Hill Mining District.

The locality of this claim with reference to some natural object or permanent monument and additional information (if any) concerning its locality are as follows: 3430 feet north and 14012 feet east of the northeast corner of Section 31, Township 7 South, Range 18 East, to the northeast corner of the claim.

DATED AND POSTED on the ground this 15th day of November 2012 LOCATOR (s) RedHawk Copper Inc 130 N. Redington Rd. San Manuel, AZ 85631 AGENT: T. Robert Breen / [Signature]

AR0420325

# LODE CLAIM LOCATION MAP



Corner Posts    
  Location Monuments    
 Scale: 1"=1000'

1. The above map depicts the **NCC 450** Lode Claim, which is located in the NW 1/4 of the SE 1/4, and SW 1/4 of the NE 1/4 of Section 27, Township 7 South, Range 18 East, Gila and Salt River Base and Meridian, Pinal County, Arizona, Bunker Hill Mining District.
2. The type of corner and location monuments used are wood 2"x2"x48" posts and metal tags with location information written thereon.
3. The bearings and distances in degrees and feet between claim corners are as depicted on the above map.

OK



OFFICIAL RECORDS OF PINAL COUNTY RECORDER

When recorded return to: Redhawk Copper Inc 130 N. Redington Rd. San Manuel, AZ 85631

DATE/TIME: 12/17/2012 1138 FEE: \$10.00 PAGES: 2 FEE NUMBER: 2012-107992



AZA36087

LOCATION NOTICE FOR LODE MINING CLAIM

NOTICE IS HEREBY GIVEN that the NCC 451 lode mining claim has been located by Redhawk Copper Inc whose current mailing address is 130 N. Redington Rd. San Manuel, AZ 85631

RECEIVED L.M. AZ STATE OFFICE 2012 DEC 26 A 10: 23 PHOENIX, AZ

The general course of this claim is north / south and it is situated in Pinal County, Arizona. This claim is 1500 feet in length and 600 feet in width. This claim runs from the location monument on which this location notice is posted approximately 1490 feet in a northerly direction to the north end line and 10 feet in a southerly direction to the south end line. This claim is marked by six monuments, one at each corner and one at the center of each end line of the claim.

The location monument on which this notice is posted is situated within Section 27, Township 7 South, Range 18 East, Gila Salt River Base and Meridian, Arizona and this claim encompasses portions of the following quarter section (s), section (s), Township (s) and Range (s) NE 1/4 of the SW 1/4, and the NW 1/4 of the SE 1/4, and the SW 1/4 of the NE 1/4, and the SE 1/4 of the NW 1/4 of Section 27, Township 7 South, Range 18 East, Gila Salt River Base and Meridian, Arizona, Bunker Hill Mining District.

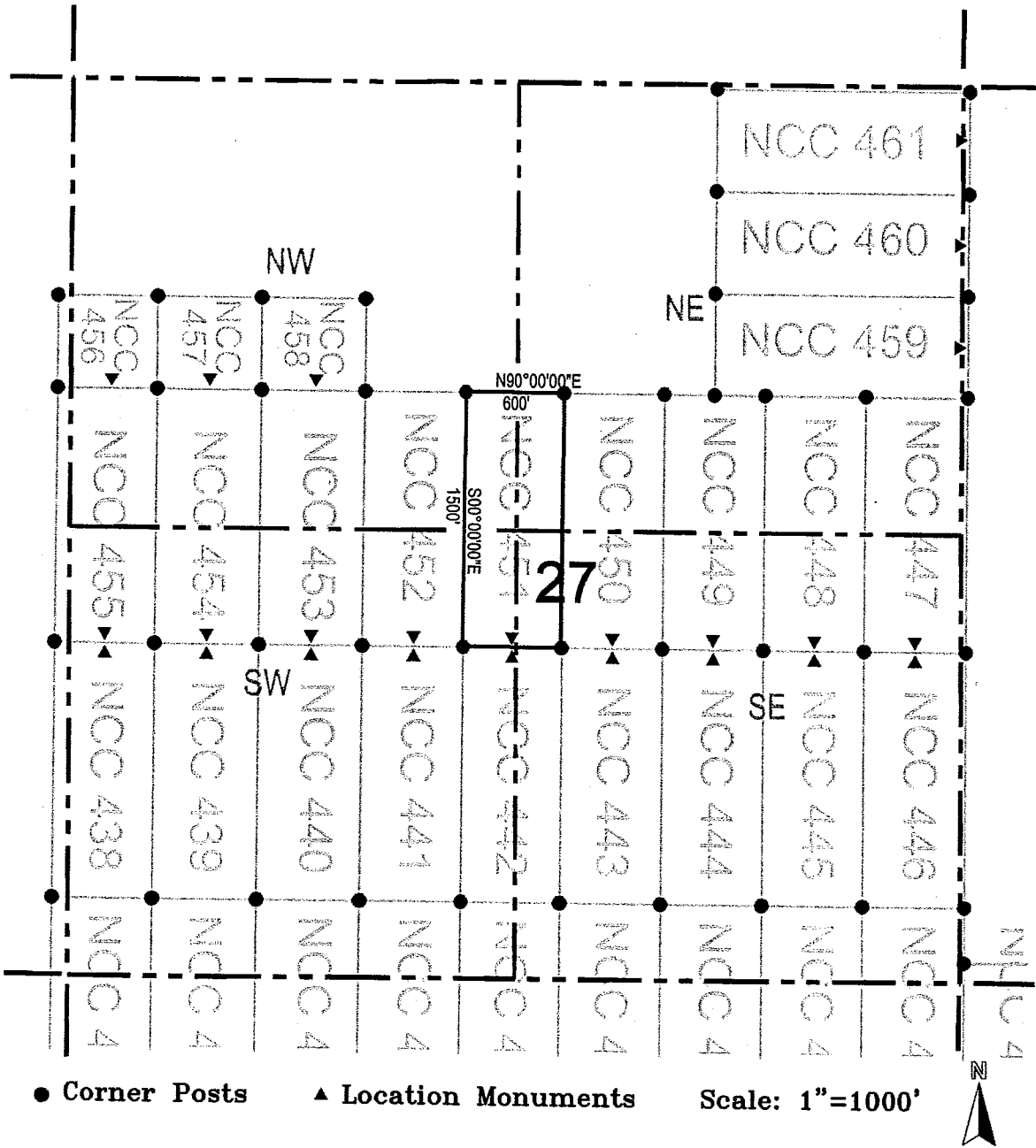
The locality of this claim with reference to some natural object or permanent monument and additional information (if any) concerning its locality are as follows: 3430 feet north and 13412 feet east of the northeast corner of Section 31, Township 7 South, Range 18 East, to the northeast corner of the claim.

DATED AND POSTED on the ground this 15th day of November, 2012.

LOCATOR (s) RedHawk Copper Inc 130 N. Redington Rd. San Manuel, AZ 85631 AGENT: T. Robert Breen

ARCH 20326

# LODE CLAIM LOCATION MAP



1. The above map depicts the **NCC 451** Lode Claim, which is located in the NE 1/4 of the SW 1/4, and the NW 1/4 of the SE 1/4, and the SW 1/4 of the NE 1/4, and the SE 1/4 of the NW 1/4 of Section 27, Township 7 South, Range 18 East, Gila and Salt River Base and Meridian, Pinal County, Arizona, Bunker Hill Mining District.
2. The type of corner and location monuments used are wood 2"x2"x48" posts and metal tags with location information written thereon.
3. The bearings and distances in degrees and feet between claim corners are as depicted on the above map.

OK



OFFICIAL RECORDS OF PINAL COUNTY RECORDER

When recorded return to: Redhawk Copper Inc 130 N. Redington Rd. San Manuel, AZ 85631

DATE/TIME: 12/17/2012 1138 FEE: \$10.00 PAGES: 2 FEE NUMBER: 2012-107993



AZA36087

LOCATION NOTICE FOR LODE MINING CLAIM

NOTICE IS HEREBY GIVEN that the NCC 452 lode mining claim has been located by Redhawk Copper Inc whose current mailing address is 130 N. Redington Rd. San Manuel, AZ 85631

RECEIVED D.L.M. AZ STATE OFFICE 2012 DEC 26 A 10: 23 PHOENIX, AZ

The general course of this claim is north / south and it is situated in Pinal County, Arizona. This claim is 1500 feet in length and 600 feet in width. This claim runs from the location monument on which this location notice is posted approximately 1490 feet in a northerly direction to the north end line and 10 feet in a southerly direction to the south end line. This claim is marked by six monuments, one at each corner and one at the center of each end line of the claim.

The location monument on which this notice is posted is situated within Section 27, Township 7 South, Range 18 East, Gila Salt River Base and Meridian, Arizona and this claim encompasses portions of the following quarter section (s), section (s), Township (s) and Range (s) NE 1/4 of the SW 1/4 and SE 1/4 of the NW 1/4 of Section 27, Township 7 South, Range 18 East, Gila Salt River Base and Meridian, Arizona, Bunker Hill Mining District.

The locality of this claim with reference to some natural object or permanent monument and additional information (if any) concerning its locality are as follows: 3430 feet north and 12812 feet east of the northeast corner of Section 31, Township 7 South, Range 18 East, to the northeast corner of the claim.

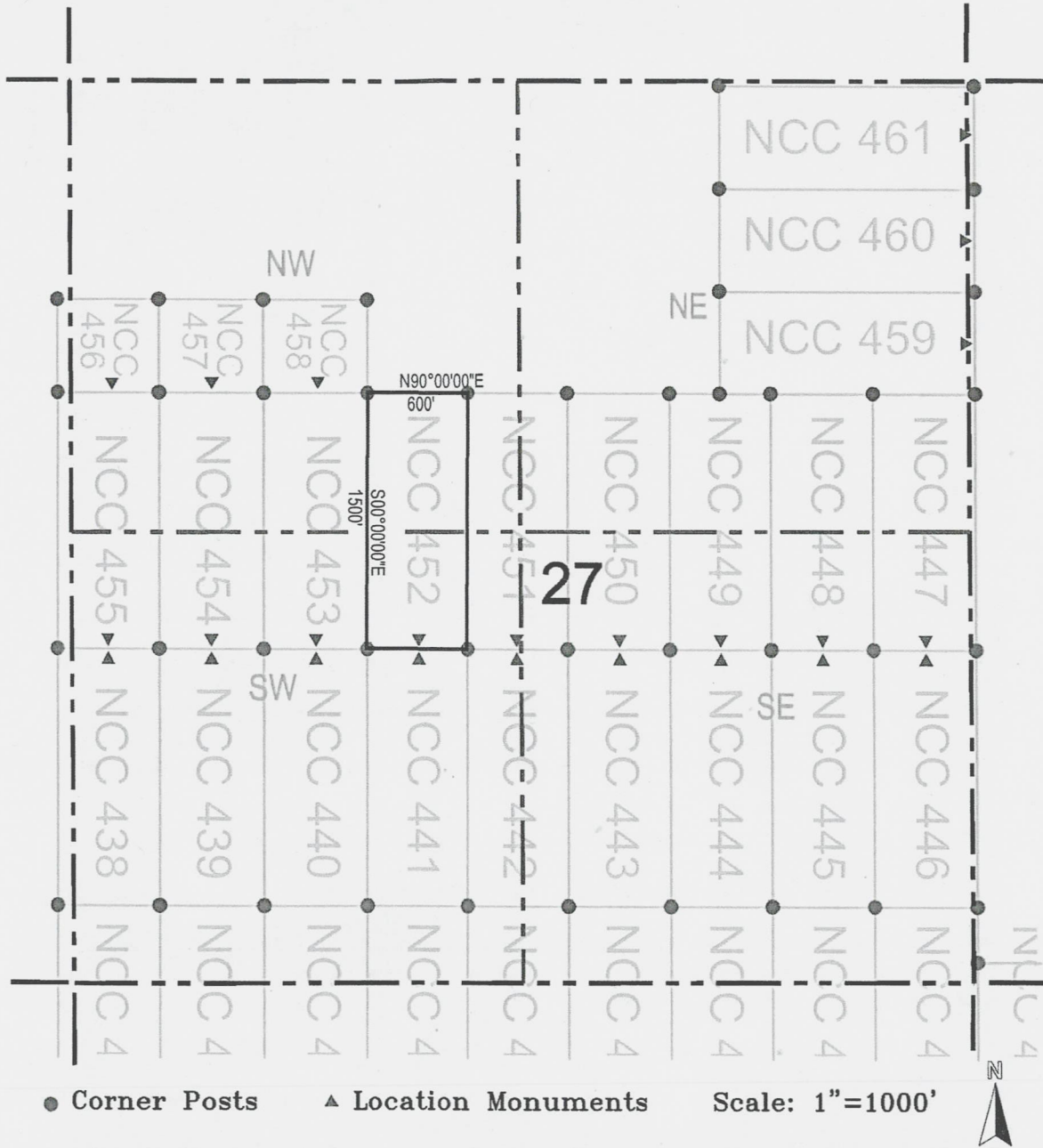
DATED AND POSTED on the ground this 15th day of November 20 12 LOCATOR (s) RedHawk Copper Inc 130 N. Redington Rd. San Manuel, AZ 85631 AGENT: T. Robert Breen

[Signature]

ALIC#20327



# LODE CLAIM LOCATION MAP



1. The above map depicts the **NCC 452** Lode Claim, which is located in the NE 1/4 of the SW 1/4, and the SE 1/4 of the NW 1/4 of Section 27, Township 7 South, Range 18 East, Gila and Salt River Base and Meridian, Pinal County, Arizona, Bunker Hill Mining District.
2. The type of corner and location monuments used are wood 2"x2"x48" posts and metal tags with location information written thereon.
3. The bearings and distances in degrees and feet between claim corners are as depicted on the above map.

DL



OFFICIAL RECORDS OF PINAL COUNTY RECORDER

When recorded return to: Redhawk Copper Inc 130 N. Redington Rd. San Manuel, AZ 85631

DATE/TIME: 12/17/2012 1138 FEE: \$10.00 PAGES: 2 FEE NUMBER: 2012-107994



AZA36087

LOCATION NOTICE FOR LODE MINING CLAIM

NOTICE IS HEREBY GIVEN that the NCC 453 lode mining claim has been located by Redhawk Copper Inc whose current mailing address is 130 N. Redington Rd. San Manuel, AZ 85631

RECEIVED B.L.M. AZ STATE OFFICE 2012 DEC 26 A 10: 23 PHOENIX, AZ

The general course of this claim is north / south and it is situated in Pinal County, Arizona. This claim is 1500 feet in length and 600 feet in width. This claim runs from the location monument on which this location notice is posted approximately 1490 feet in a northerly direction to the north end line and 10 feet in a southerly direction to the south end line. This claim is marked by six monuments, one at each corner and one at the center of each end line of the claim.

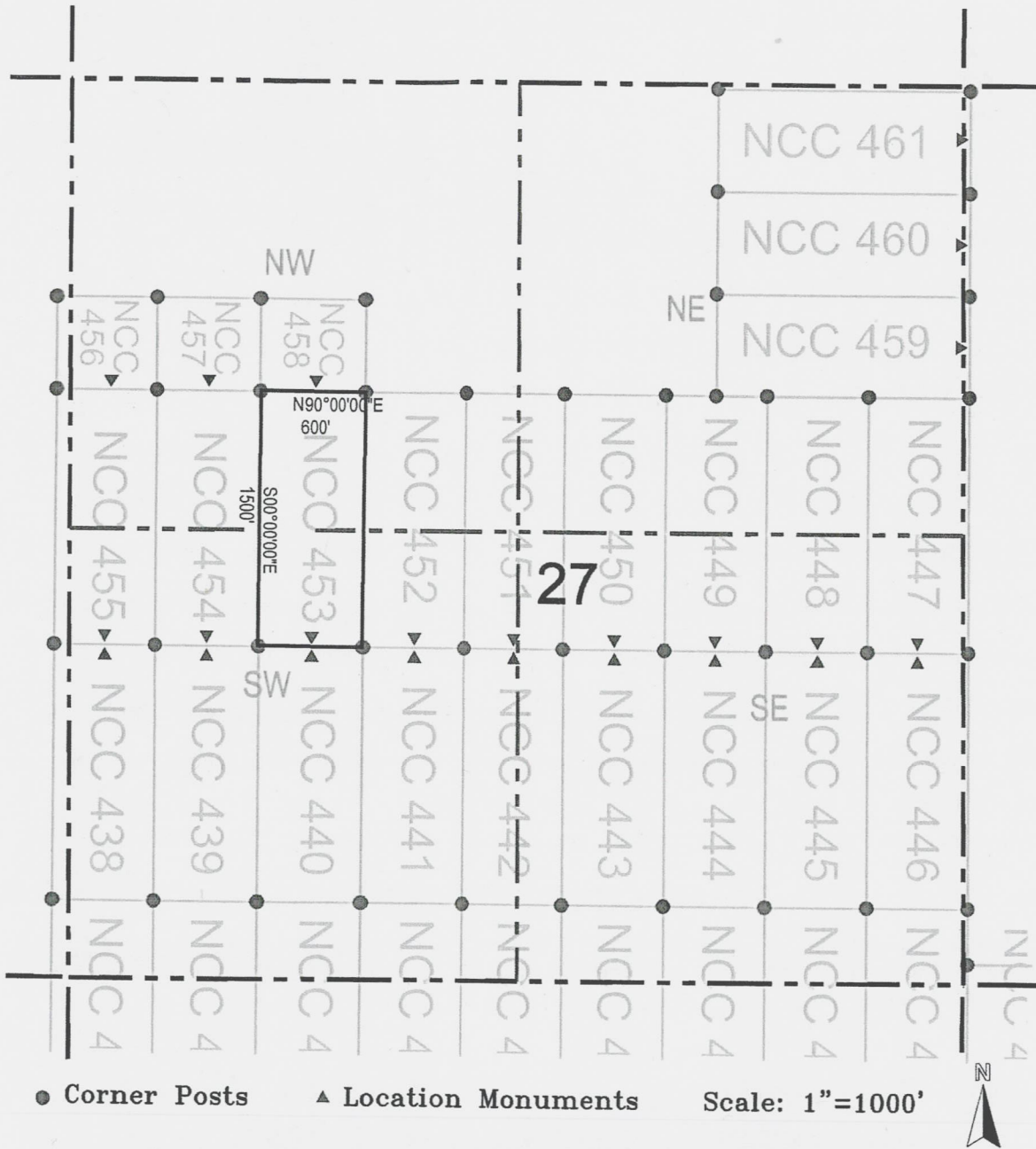
The location monument on which this notice is posted is situated within Section 27, Township 7 South, Range 18 East, Gila Salt River Base and Meridian, Arizona and this claim encompasses portions of the following quarter section (s), section (s), Township (s) and Range (s) NE 1/4 of the SW 1/4, and the SE 1/4 of the NW 1/4, and the SW 1/4 of the NW 1/4, and the NW 1/4 of the SW 1/4 of Section 27, Township 7 South, Range 18 East, Gila Salt River Base and Meridian, Arizona, Bunker Hill Mining District.

The locality of this claim with reference to some natural object or permanent monument and additional information (if any) concerning its locality are as follows: 3430 feet north and 12212 feet east of the northeast corner of Section 31, Township 7 South, Range 18 East, to the northeast corner of the claim.

DATED AND POSTED on the ground this 15th day of November, 2012 LOCATOR (s) RedHawk Copper Inc 130 N. Redington Rd. San Manuel, AZ 85631 AGENT: T. Robert Breen / [Signature]

AI10120328

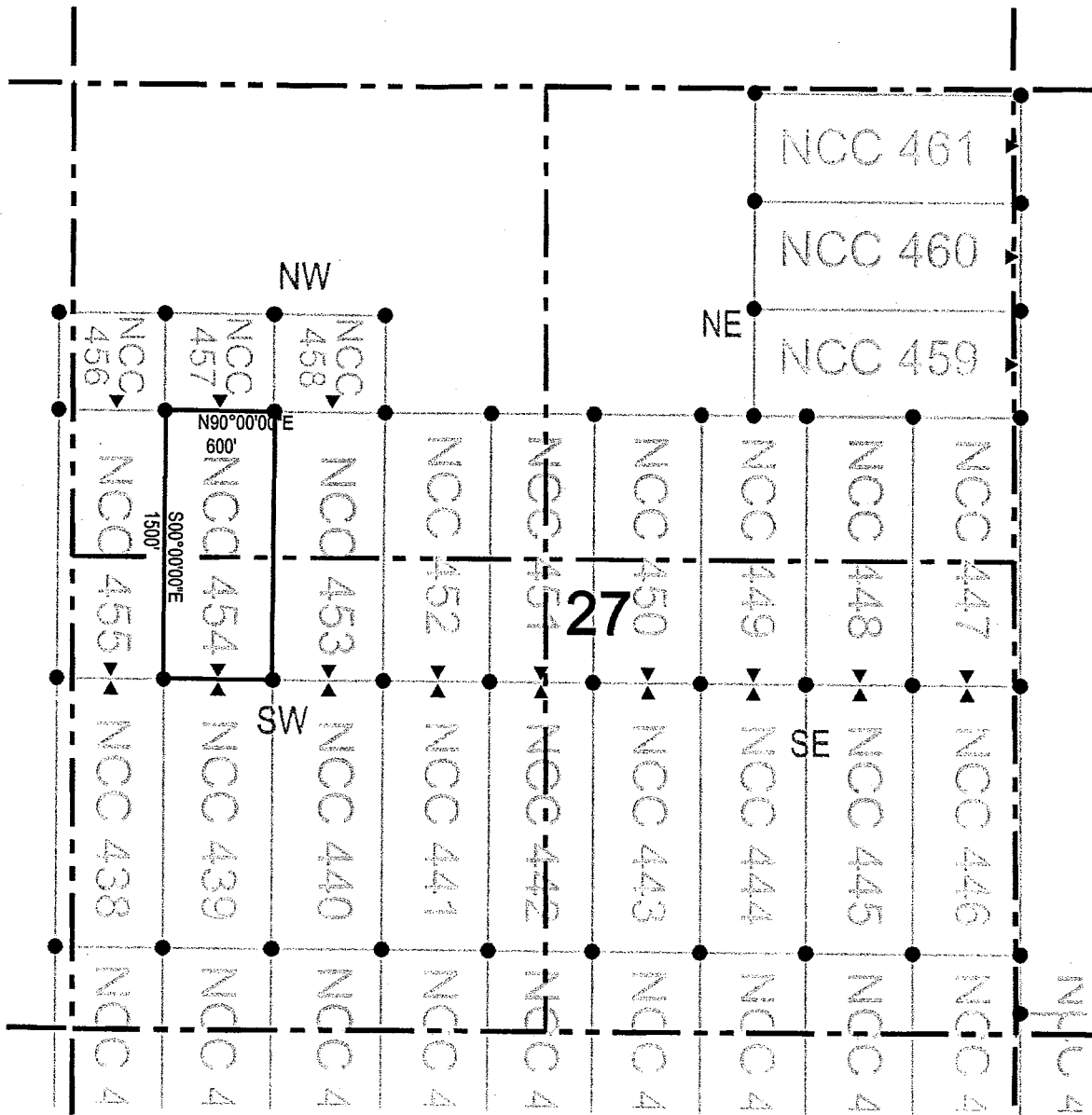
# LODE CLAIM LOCATION MAP



1. The above map depicts the **NCC 453** Lode Claim, which is located in the NE 1/4 of the SW 1/4, and the SE 1/4 of the NW 1/4, and the SW 1/4 of the NW 1/4, and the NW 1/4 of the SW 1/4 of Section 27, Township 7 South, Range 18 East, Gila and Salt River Base and Meridian, Pinal County, Arizona, Bunker Hill Mining District.
2. The type of corner and location monuments used are wood 2"x2"x48" posts and metal tags with location information written thereon.
3. The bearings and distances in degrees and feet between claim corners are as depicted on the above map.



# LODE CLAIM LOCATION MAP



● Corner Posts      ▲ Location Monuments      Scale: 1"=1000'



1. The above map depicts the **NCC 454** Lode Claim, which is located in the NW 1/4 of the SW 1/4, and the SW 1/4 of the NW 1/4 of Section 27, Township 7 South, Range 18 East, Gila and Salt River Base and Meridian, Pinal County, Arizona, Bunker Hill Mining District.
2. The type of corner and location monuments used are wood 2"x2"x48" posts and metal tags with location information written thereon.
3. The bearings and distances in degrees and feet between claim corners are as depicted on the above map.



OK



OFFICIAL RECORDS OF PINAL COUNTY RECORDER

When recorded return to: Redhawk Copper Inc 130 N. Redington Rd. San Manuel, AZ 85631

DATE/TIME: 12/17/2012 1138 FEE: \$10.00 PAGES: 2 FEE NUMBER: 2012-107996



AZA36087

LOCATION NOTICE FOR LODE MINING CLAIM

NOTICE IS HEREBY GIVEN that the NCC 455 lode mining claim has been located by Redhawk Copper Inc whose current mailing address is 130 N. Redington Rd. San Manuel, AZ 85631

RECEIVED B.L.M. AZ STATE OFFICE 2012 DEC 26 A 10: 23 PHOENIX, AZ

The general course of this claim is north / south and it is situated in Pinal County, Arizona. This claim is 1500 feet in length and 600 feet in width. This claim runs from the location monument on which this location notice is posted approximately 1490 feet in a northerly direction to the north end line and 10 feet in a southerly direction to the south end line. This claim is marked by six monuments, one at each corner and one at the center of each end line of the claim.

The location monument on which this notice is posted is situated within Section 27, Township 7 South, Range 18 East, Gila Salt River Base and Meridian, Arizona and this claim encompasses portions of the following quarter section (s), section (s), Township (s) and Range (s) NW 1/4 of the SW 1/4 and SW 1/4 of the NW 1/4 of Section 27, and SE 1/4 of the NE 1/4 and NE 1/4 of the SE 1/4 of Section 28, Township 7 South, Range 18 East, Gila Salt River Base and Meridian, Arizona, Bunker Hill Mining District.

The locality of this claim with reference to some natural object or permanent monument and additional information (if any) concerning its locality are as follows: 3430 feet north and 11012 feet east of the northeast corner of Section 31, Township 7 South, Range 18 East, to the northeast corner of the claim.

DATED AND POSTED on the ground this 15th day of November 2012

LOCATOR (s) RedHawk Copper Inc 130 N. Redington Rd. San Manuel, AZ 85631 AGENT: T. Robert Breen

ARCH 20330

# LODE CLAIM LOCATION MAP



● Corner Posts      ▲ Location Monuments      Scale: 1"=1000'

1. The above map depicts the **NCC 455** Lode Claim, which is located in the NW 1/4 of the SW 1/4, and the SW 1/4 of the NW 1/4 of Section 27, and the SE 1/4 of the NE 1/4, and the NE 1/4 of the SE 1/4 of Section 28, Township 7 South, Range 18 East, Gila and Salt River Base and Meridian, Pinal County, Arizona, Bunker Hill Mining District.
2. The type of corner and location monuments used are wood 2"x2"x48" posts and metal tags with location information written thereon.
3. The bearings and distances in degrees and feet between claim corners are as depicted on the above map.

JK



OFFICIAL RECORDS OF PINAL COUNTY RECORDER

When recorded return to: Redhawk Copper Inc 130 N. Redington Rd. San Manuel, AZ 85631

DATE/TIME: 12/17/2012 1138 FEE: \$10.00 PAGES: 2 FEE NUMBER: 2012-107997



AZA36087

LOCATION NOTICE FOR LODE MINING CLAIM

NOTICE IS HEREBY GIVEN that the NCC 456 lode mining claim has been located by Redhawk Copper Inc whose current mailing address is 130 N. Redington Rd. San Manuel, AZ 85631

RECEIVED BLM. AZ STATE OFFICE 2012 DEC 26 A 10: 23 PHOENIX, AZ

The general course of this claim is north / south and it is situated in Pinal County, Arizona. This claim is 545 feet in length and 600 feet in width. This claim runs from the location monument on which this location notice is posted approximately 535 feet in a northerly direction to the north end line and 10 feet in a southerly direction to the south end line. This claim is marked by six monuments, one at each corner and one at the center of each end line of the claim.

The location monument on which this notice is posted is situated within Section 27, Township 7 South, Range 18 East, Gila Salt River Base and Meridian, Arizona and this claim encompasses portions of the following quarter section (s), section (s), Township (s) and Range (s) SW 1/4 and NW 1/4 of the NW 1/4 of Section 27, and NE 1/4 and SE 1/4 of the NE 1/4 of Section 28, Township 7 South, Range 18 East, Gila Salt River Base and Meridian, Arizona, Bunker Hill Mining District.

The locality of this claim with reference to some natural object or permanent monument and additional information (if any) concerning its locality are as follows: 3976 feet north and 11012 feet east of the northeast corner of Section 31, Township 7 South, Range 18 East, to the northeast corner of the claim.

DATED AND POSTED on the ground this 15th day of November 2012 LOCATOR (s) RedHawk Copper Inc 130 N. Redington Rd. San Manuel, AZ 85631 AGENT: T. Robert Breen

AI10420331

# LODE CLAIM LOCATION MAP



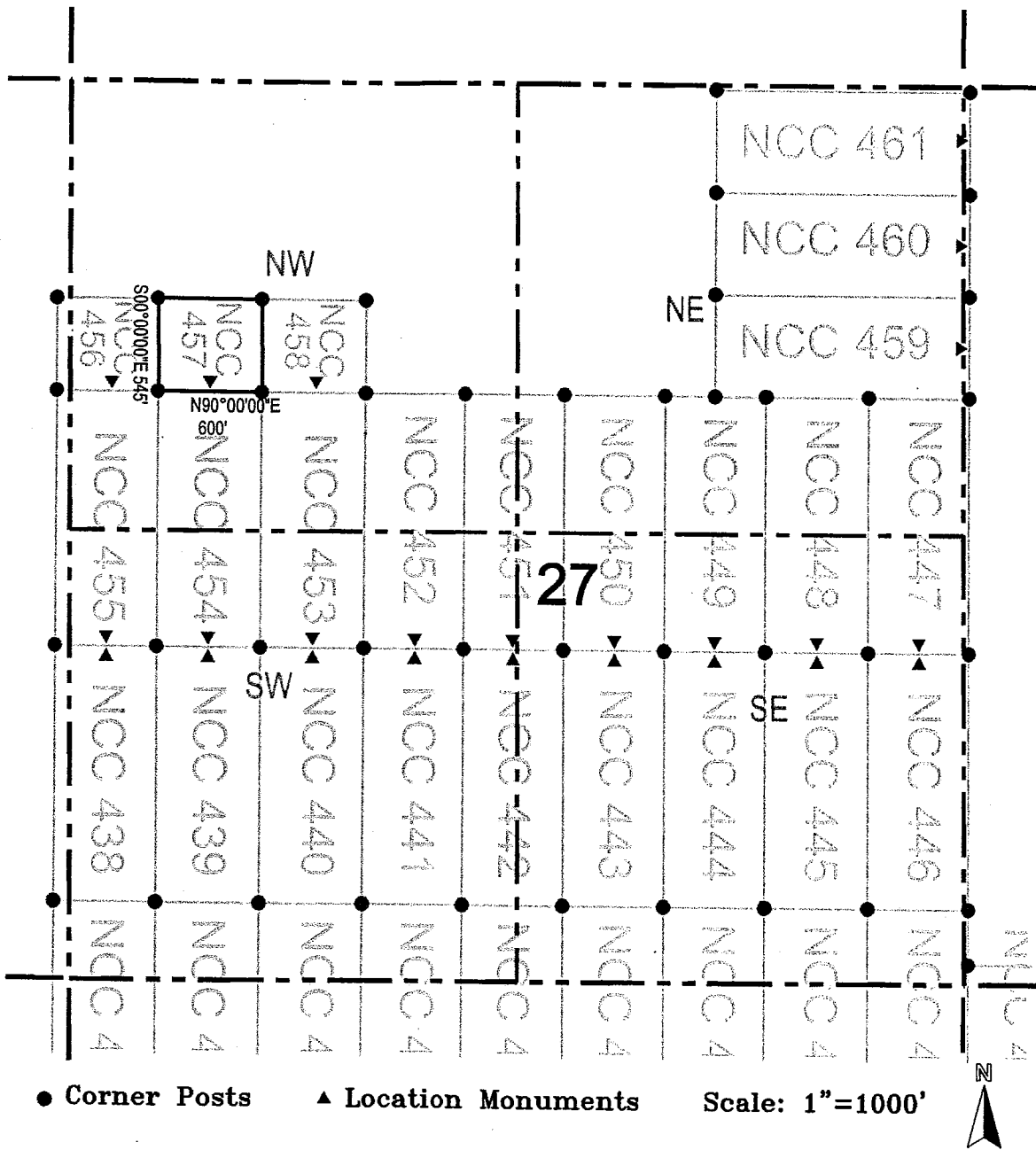
Corner Posts    
  Location Monuments    
 Scale: 1"=1000'

1. The above map depicts the **NCC 456** Lode Claim, which is located in the SW 1/4 and NW 1/4 of the NW 1/4 of Section 27, and the NE 1/4 and SE 1/4 of the NE 1/4 of Section 28, Township 7 South, Range 18 East, Gila and Salt River Base and Meridian, Pinal County, Arizona, Bunker Hill Mining District.
2. The type of corner and location monuments used are wood 2"x2"x48" posts and metal tags with location information written thereon.
3. The bearings and distances in degrees and feet between claim corners are as depicted on the above map.





# LODE CLAIM LOCATION MAP



1. The above map depicts the **NCC 457** Lode Claim, which is located in the SW 1/4 and NW 1/4 of the NW 1/4 of Section 27, Township 7 South, Range 18 East, Gila and Salt River Base and Meridian, Pinal County, Arizona, Bunker Hill Mining District.
2. The type of corner and location monuments used are wood 2"x2"x48" posts and metal tags with location information written thereon.
3. The bearings and distances in degrees and feet between claim corners are as depicted on the above map.

OK



OFFICIAL RECORDS OF PINAL COUNTY RECORDER

DATE/TIME: 12/17/2012 1138
FEE: \$10.00
PAGES: 2
FEE NUMBER: 2012-107999



When recorded return to: Redhawk Copper Inc, 130 N. Redington Rd., San Manuel, AZ 85631

AZA36087

LOCATION NOTICE FOR LODE MINING CLAIM

NOTICE IS HEREBY GIVEN that the NCC 458 lode mining claim has been located by Redhawk Copper Inc whose current mailing address is 130 N. Redington Rd. San Manuel, AZ 85631

RECEIVED B.L.M. AZ STATE OFFICE 2012 DEC 26 A 10: 23 PHOENIX, AZ

The general course of this claim is north / south and it is situated in Pinal County, Arizona. This claim is 545 feet in length and 600 feet in width. This claim runs from the location monument on which this location notice is posted approximately 535 feet in a northerly direction to the north end line and 10 feet in a southerly direction to the south end line. This claim is marked by six monuments, one at each corner and one at the center of each end line of the claim.

The location monument on which this notice is posted is situated within Section 27, Township 7 South, Range 18 East, Gila Salt River Base and Meridian, Arizona and this claim encompasses portions of the following quarter section (s), section (s), Township (s) and Range (s) SE 1/4, NE 1/4, NW 1/4 and SW 1/4 of the NW 1/4 of Section 27, Township 7 South, Range 18 East, Gila Salt River Base and Meridian, Arizona, Bunker Hill Mining District.

The locality of this claim with reference to some natural object or permanent monument and additional information (if any) concerning its locality are as follows: 3976 feet north and 12212 feet east of the northeast corner of Section 31, Township 7 South, Range 18 East, to the northeast corner of the claim.

DATED AND POSTED on the ground this 15th day of November, 2012

LOCATOR (s) RedHawk Copper Inc 130 N. Redington Rd. San Manuel, AZ 85631

AGENT: T. Robert Breen / [Signature]

AMC 120333

# LODE CLAIM LOCATION MAP



● Corner Posts      ▲ Location Monuments      Scale: 1"=1000'



1. The above map depicts the **NCC 458** Lode Claim, which is located in the SE 1/4, NE 1/4, NW 1/4, and SW 1/4 of the NW 1/4 of Section 27, Township 7 South, Range 18 East, Gila and Salt River Base and Meridian, Pinal County, Arizona, Bunker Hill Mining District.
2. The type of corner and location monuments used are wood 2"x2"x48" posts and metal tags with location information written thereon.
3. The bearings and distances in degrees and feet between claim corners are as depicted on the above map.

OK



OFFICIAL RECORDS OF PINAL COUNTY RECORDER

When recorded return to: Redhawk Copper Inc 130 N. Redington Rd. San Manuel, AZ 85631

DATE/TIME: 12/17/2012 1138 FEE: \$10.00 PAGES: 2 FEE NUMBER: 2012-108000



AZA36087

LOCATION NOTICE FOR LODE MINING CLAIM

NOTICE IS HEREBY GIVEN that the NCC 459 lode mining claim has been located by Redhawk Copper Inc whose current mailing address is 130 N. Redington Rd. San Manuel, AZ 85631

RECEIVED B.L.M. AZ STATE OFFICE 2012 DEC 26 A 10: 23 PHOENIX, AZ

The general course of this claim is east / west and it is situated in Pinal County, Arizona. This claim is 1500 feet in length and 600 feet in width. This claim runs from the location monument on which this location notice is posted approximately 10 feet in a easterly direction to the east end line and 1490 feet in a westerly direction to the west end line. This claim is marked by six monuments, one at each corner and one at the center of each end line of the claim.

The location monument on which this notice is posted is situated within Section 27, Township 7 South, Range 18 East, Gila Salt River Base and Meridian, Arizona and this claim encompasses portions of the following quarter section (s), section (s), Township (s) and Range (s) SE 1/4, NE 1/4, NW 1/4 and SW 1/4 of the NE 1/4 of Section 27, and SW 1/4 and NW 1/4 of the NW 1/4 of Section 26, Township 7 South, Range 18 East, Gila Salt River Base and Meridian, Arizona, Bunker Hill Mining District.

The locality of this claim with reference to some natural object or permanent monument and additional information (if any) concerning its locality are as follows: 4030 feet north and 15812 feet east of the northeast corner of Section 31, Township 7 South, Range 18 East, to the northeast corner of the claim.

DATED AND POSTED on the ground this 15th day of November, 2012.

LOCATOR (s) RedHawk Copper Inc 130 N. Redington Rd. San Manuel, AZ 85631 AGENT: T. Robert Breen

AM0420334

# LODE CLAIM LOCATION MAP



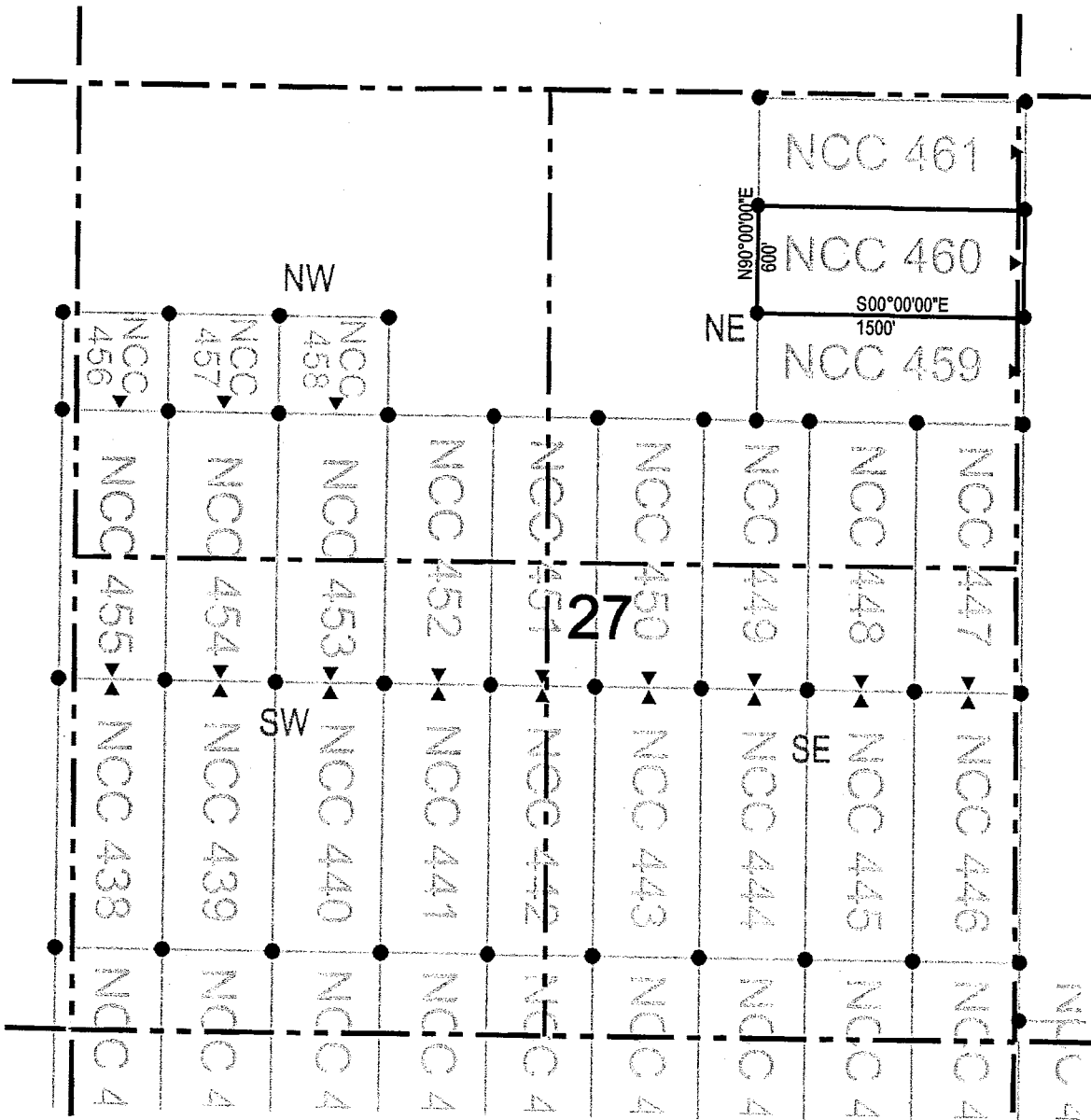
● Corner Posts      ▲ Location Monuments      Scale: 1"=1000'

1. The above map depicts the **NCC 459** Lode Claim, which is located in the SE 1/4, NE 1/4, NW 1/4, and SW 1/4 of the NE 1/4 of Section 27, and SW 1/4 an dNW 1/4 of the NW 1/4 of Section 26, Township 7 South, Range 18 East, Gila and Salt River Base and Meridian, Pinal County, Arizona, Bunker Hill Mining District.
2. The type of corner and location monuments used are wood 2"x2"x48" posts and metal tags with location information written thereon.
3. The bearings and distances in degrees and feet between claim corners are as depicted on the above map.





# LODE CLAIM LOCATION MAP

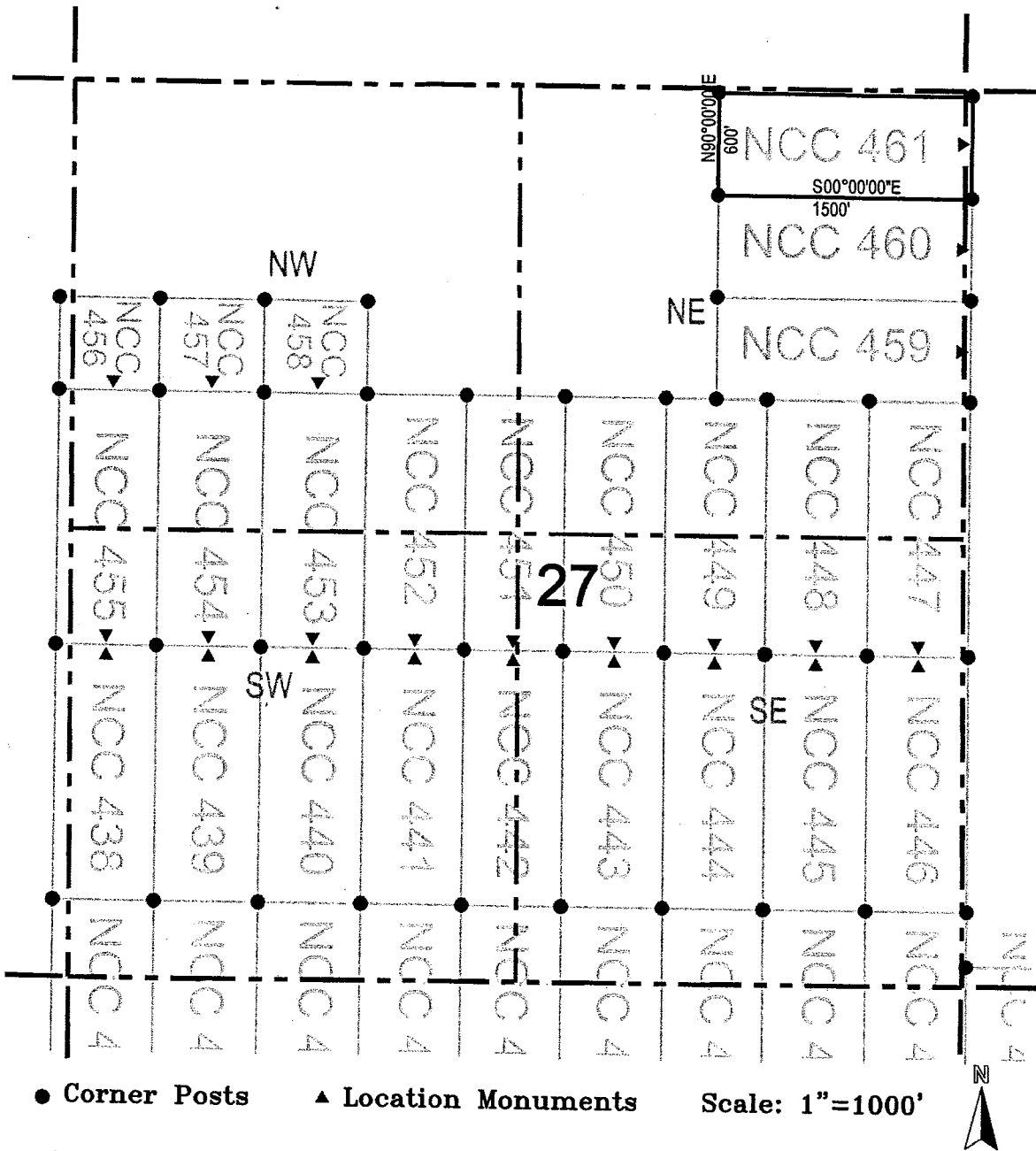


**Corner Posts**     
  **Location Monuments**     
 Scale: 1"=1000'

1. The above map depicts the **NCC 460** Lode Claim, which is located in the NE 1/4 and NW 1/4 of the NE 1/4 of Section 27, and NW 1/4 of the NW 1/4 of Section 26, Township 7 South, Range 18 East, Gila and Salt River Base and Meridian, Pinal County, Arizona, Bunker Hill Mining District.
2. The type of corner and location monuments used are wood 2"x2"x48" posts and metal tags with location information written thereon.
3. The bearings and distances in degrees and feet between claim corners are as depicted on the above map.



# LODE CLAIM LOCATION MAP



1. The above map depicts the **NCC 461** Lode Claim, which is located in the NE 1/4 and NW 1/4 of the NE 1/4 of Section 27, and NW 1/4 of the NW 1/4 of Section 26, Township 7 South, Range 18 East, Gila and Salt River Base and Meridian, Pinal County, Arizona, Bunker Hill Mining District.
2. The type of corner and location monuments used are wood 2"x2"x48" posts and metal tags with location information written thereon.
3. The bearings and distances in degrees and feet between claim corners are as depicted on the above map.

RUN TIME: 12:46 PM

UNITED STATES DEPARTMENT OF INTERIOR  
BUREAU OF LAND MANAGEMENT  
GEOGRAPHIC REPORT WITH LAND  
Sorted by Meridian Township Range

RUN DATE: 02/05/2013

Page 1 of 1

Adm State: AZ

Serial Number: AZA 020347BP

Total Case Acres: 76,504.370

<u>Casetype</u>	<u>Case Disp</u>	14	0070S	0180E	<u>Sect</u>	<u>Sur Typ</u>	<u>Sur Num</u>	<u>Suff</u>	<u>Subdivision</u>	<u>Act Pend</u>
221006	AUTHORIZED				016	ALIQ			ALL;	
					017	ALIQ			NENE,S2NE,NWNW,SE,SENW;	
					026	ALIQ			SE,N2SW;	
					027	ALIQ			E2NE;	

Serial Number: AZA 036087

Total Case Acres: 920.000

<u>Casetype</u>	<u>Case Disp</u>	14	0070S	0180E	<u>Sect</u>	<u>Sur Typ</u>	<u>Sur Num</u>	<u>Suff</u>	<u>Subdivision</u>	<u>Act Pend</u>
381401	PENDING				020	ALIQ			N2NE;	
						ALIQ			NENW;	
					021	ALIQ			NW;	
					027	ALIQ			S2;	
						ALIQ			S2NW;	
					034	ALIQ			N2NW;	
						ALIQ			NE;	



Input Parameters for Geographic Report with Land

System Id = CR

Admin State = AZ

Geo State = AZ

Casetype Begins With

Case Disp Txt = AUTHORIZED, CANCELLED, EXPIRED, PENDING, REJECTED, RELINQUISHED, WITHDRAWN

Mer Twp Rng = 14 0070S 0180E

Section = 000, 016, 017, 020, 021, 026, 027, 028, 033, 034, 035, 999

Mtrs =

Commodity =

Commodity Txt =

Pending Org =

Pend Org Decode =

168  
1200  
115  
515  
45

Total Rows Returned: 11

RUN TIME: 08:20 AM

UNITED STATES DEPARTMENT OF THE INTERIOR  
BUREAU OF LAND MANAGEMENT

RUN DATE: 07/25/2013

Input Parameters for CR Geographic Report with Customer

Total Rows Returned: 20

System Id = CR

Admin State = AZ

Geo State = AZ

Casetype begins with 381401

Casetype Txt Begins With

Case Disp Txt =

Mer Twp Rng =

Section =

Mtrs = 14 0070S 0180E 017, 14 0070S 0180E 020, 14 0070S 0180E 026, 14 0070S 0180E 027, 14 0070S 0180E 034, 14 0070S 0180E 035, 14 0070S 0180E 999

NO WARRANTY IS MADE BY BLM FOR USE OF THE DATA  
FOR PURPOSES NOT INTENDED BY BLM

UNITED STATES DEPARTMENT OF INTERIOR  
 BUREAU OF LAND MANAGEMENT  
 GEOGRAPHIC CROSS REFERENCE  
 Sorted by Serial Number

Admin State: AZ

Geo State: AZ

<u>Serial Number</u>	<u>Casetype</u>	<u>Disposition</u>	<u>Actn Code</u>	<u>Actn Txt</u>	<u>Date</u>	<u>Action Remarks</u>	
AZA 035660	381401	CLOSED	970	CASE CLOSED	07/26/2011	Total Acres = 1007.32	
NATURE CONSERVANCY		1510 E FORT LOWELL RD		TUCSON	AZ 857192313	0.00000 OWNER	
REDHAWK COPPER INC		6868 N 7TH AVE STE 204		PHOENIX	AZ 850131150	100.00000 APPLICANT	
<u>Mer</u>	<u>Township</u>	<u>Range</u>	<u>Section</u>	<u>Sur Nr</u>	<u>Sur Suffix</u>	<u>Sur Type</u>	<u>Aliquot Part</u>
14	0070S	0180E	017			ALIQ	NWNE,NENW;

<u>Serial Number</u>	<u>Casetype</u>	<u>Disposition</u>	<u>Actn Code</u>	<u>Actn Txt</u>	<u>Date</u>	<u>Action Remarks</u>	
AZA 035737	381401	CLOSED	970	CASE CLOSED	11/09/2011	Total Acres = 1267.51	
REDHAWK COPPER INC		6868 N 7TH AVE STE 204		PHOENIX	AZ 850131150	100.00000 APPLICANT	
TABLE MOUNTAIN RANCH LLLP		927 E WEYMOUTH ST		TUCSON	AZ 857191640	0.00000 OWNER	
<u>Mer</u>	<u>Township</u>	<u>Range</u>	<u>Section</u>	<u>Sur Nr</u>	<u>Sur Suffix</u>	<u>Sur Type</u>	<u>Aliquot Part</u>
14	0070S	0180E	020			ALIQ	NE,E2NW,S2;

<u>Serial Number</u>	<u>Casetype</u>	<u>Disposition</u>	<u>Actn Code</u>	<u>Actn Txt</u>	<u>Date</u>	<u>Action Remarks</u>	
AZA 035983	381401	CLOSED	970	CASE CLOSED	09/27/2012	Total Acres = 840	
REDHAWK COPPER INC		6868 N 7TH AVE STE 204		PHOENIX	AZ 850131150	100.00000 CLAIMANT	
TABLE MOUNTAIN RANCH LLLP		927 E WEYMOUTH ST		TUCSON	AZ 857191640	0.00000 OWNER	
<u>Mer</u>	<u>Township</u>	<u>Range</u>	<u>Section</u>	<u>Sur Nr</u>	<u>Sur Suffix</u>	<u>Sur Type</u>	<u>Aliquot Part</u>
14	0070S	0180E	020			ALIQ	N2NE,NENW,S2S2;

<u>Serial Number</u>	<u>Casetype</u>	<u>Disposition</u>	<u>Actn Code</u>	<u>Actn Txt</u>	<u>Date</u>	<u>Action Remarks</u>	
AZA 036087	381401	CLOSED	970	CASE CLOSED	12/26/2012	Total Acres = 920	
REDHAWK COPPER INC		6868 N 7TH AVE STE 204		PHOENIX	AZ 850131150	100.00000 CLAIMANT	
TABLE MOUNTAIN RANCH LLLP		927 E WEYMOUTH ST		TUCSON	AZ 857191640	0.00000 OWNER	
<u>Mer</u>	<u>Township</u>	<u>Range</u>	<u>Section</u>	<u>Sur Nr</u>	<u>Sur Suffix</u>	<u>Sur Type</u>	<u>Aliquot Part</u>
14	0070S	0180E	020			ALIQ	N2NE;

UNITED STATES DEPARTMENT OF INTERIOR  
BUREAU OF LAND MANAGEMENT  
GEOGRAPHIC CROSS REFERENCE  
Sorted by Serial Number

14	0070S	0180E	020	ALIQ	NENW;
14	0070S	0180E	027	ALIQ	S2;
14	0070S	0180E	027	ALIQ	S2NW;
14	0070S	0180E	034	ALIQ	N2NW;
14	0070S	0180E	034	ALIQ	NE;

